

# Cottam Solar Project

## Land Plan Revision ~~A~~B (Tracked)

Prepared by: Dalcour Maclaren

~~April~~October 2023

PINS reference: EN010133

Document reference: ~~APPEX1~~C2.2\_AB

APFP Regulation 5(2)(i)



## Schedule of Changes

<u>Figure Reference</u>	<u>Page</u>	<u>Description of Changes</u>	<u>Reason for Revision</u>
<u>All sheets</u>	<u>1-21</u>	<u>Revision B notation added to all plans and sheet number boxes</u>	<u>For presentational clarity.</u>
<u>Sheet 19 of 19</u>	<u>22</u>	<u>New plots added</u>	<u>The registration of title NT567710 has created plots 18-385a, 18-385b, 18-385c</u>
<u>Sheet 19 of 19</u>	<u>22</u>	<u>New plot added</u>	<u>The registration of title NT567711 has created plot 18-385d</u>
<u>Sheet 19 of 19</u>	<u>22</u>	<u>Update to the list of plots in the key on Sheet 19</u>	<u>Updated to reflect addition of new plots 18-385a, 18-385b, 18-385c and 18-385d</u>

All other changes made to text and to tables are shown as tracked changes.



**Key**

- Order Limits
- Sheet Index
- Freehold to be compulsorily acquired and temporary use of land and in relation to which it is proposed to extinguish easements, servitudes and other private rights
- New rights (including restrictions) to be compulsorily acquired and temporary use of land and in relation to which it is proposed to suspend or extinguish easements, servitudes and other private rights
- Temporary use of land and in relation to which it is proposed to temporarily suspend easements, servitudes and other private rights

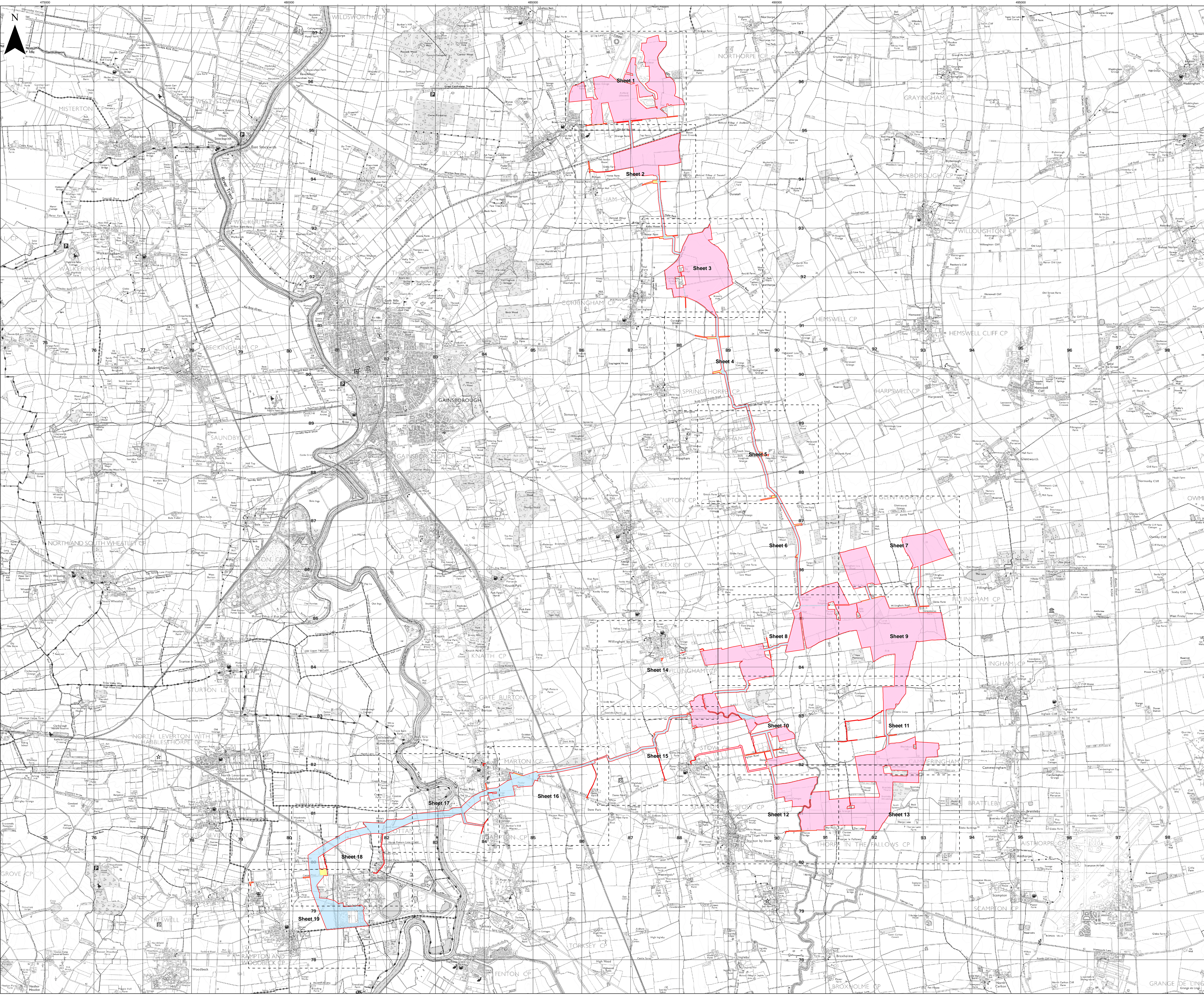
Layers: Lamps; 2322; IPR; 2022  
 Base map: Reproduced from Ordnance Survey digital map data © Crown copyright 2021. All rights reserved. License number 0100001673

0 1 2 3 Kilometers  
 Scale: 1:25,000@ A0

APFP Regulation: 5(2)(i)	Application Doc No. C2.2_B
Ref: 21005129_LP-00_B	Date: 13/10/2023
Drawn by: AL	Checked by: IM

**Land Plans  
 Index Sheet  
 Revision B**

**COTTAM SOLAR PROJECT**





**Key**

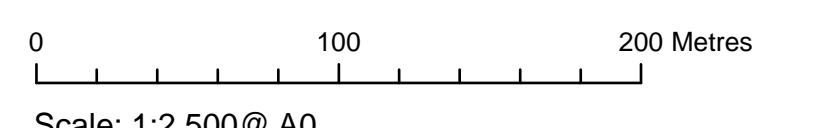
- Order Limits
- Freehold to be compulsorily acquired and temporary use of land and in relation to which it is proposed to extinguish easements, servitudes and other private rights
- New rights (including restrictions) to be compulsorily acquired and temporary use of land and in relation to which it is proposed to suspend or extinguish easements, servitudes and other private rights
- Temporary use of land and in relation to which it is proposed to temporarily suspend easements, servitudes and other private rights

01-001; 01-002; 01-003; 01-006; 01-007; 01-009; 01-010; 01-011; 01-012; 01-013; 01-015; 01-016; 01-017; 01-018; 01-020; 01-021; 01-022; 01-024; 01-026; 01-028; 01-029; 01-030; 01-032

01-004; 01-005; 01-008; 01-014; 01-019; 01-023; 01-025; 01-027; 01-036; 01-041

01-031; 01-033; 01-034; 01-035; 01-037; 01-038; 01-039; 01-040

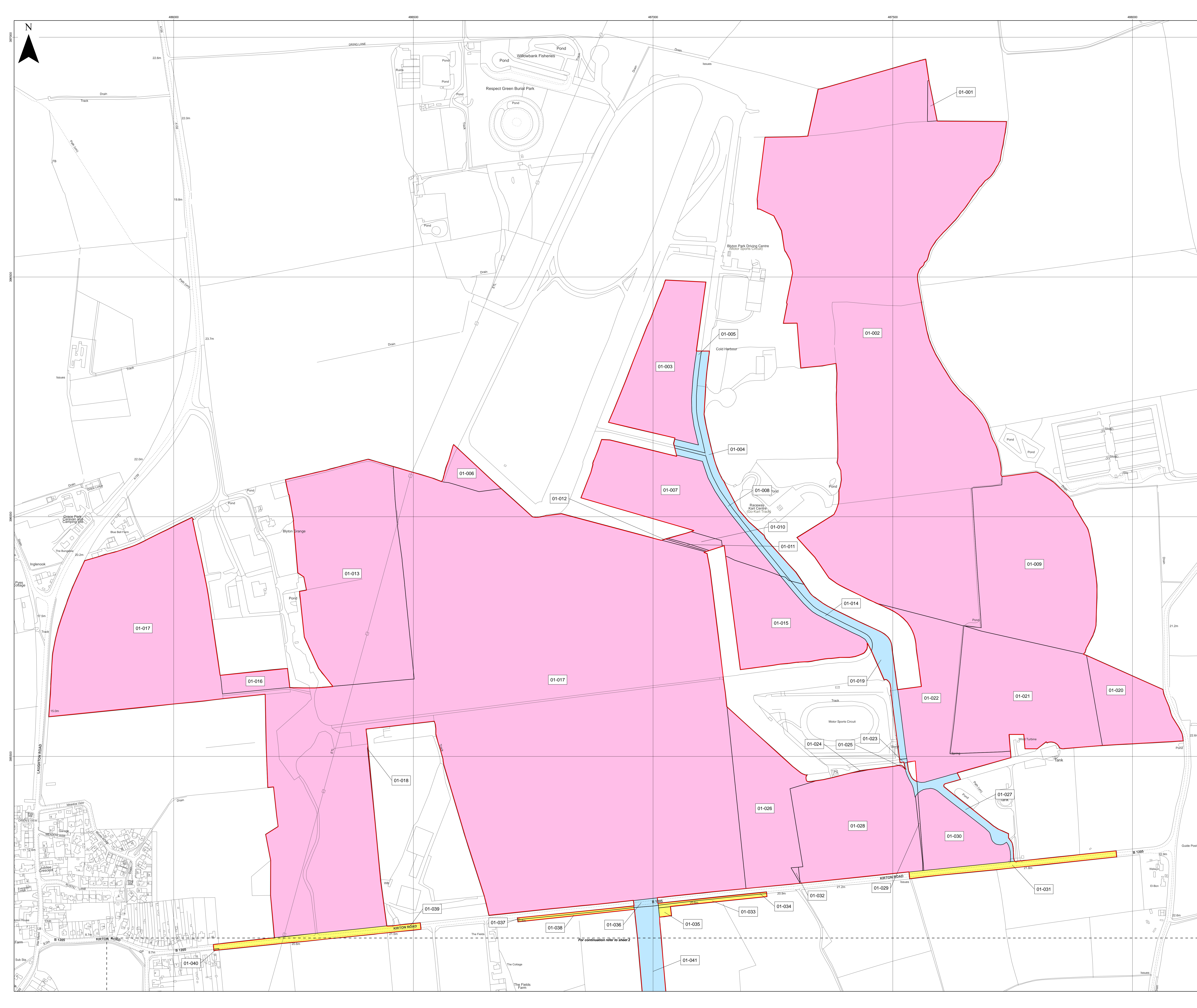
Layers: Lamps; 2322; IPR; 2022  
 Base map: Reproduced from Ordnance Survey digital map data © Crown copyright 2021. All rights reserved. License number 0100001673



APFP Regulation: 5(2)(i)	Application Doc No. C2.2_B
Ref: 21005129_LP-001_B	Date: 13/10/2023
Drawn by: AL	Checked by: IM

**Land Plans**  
 Sheet 1 of 19  
 Revision B

**COTTAM SOLAR PROJECT**





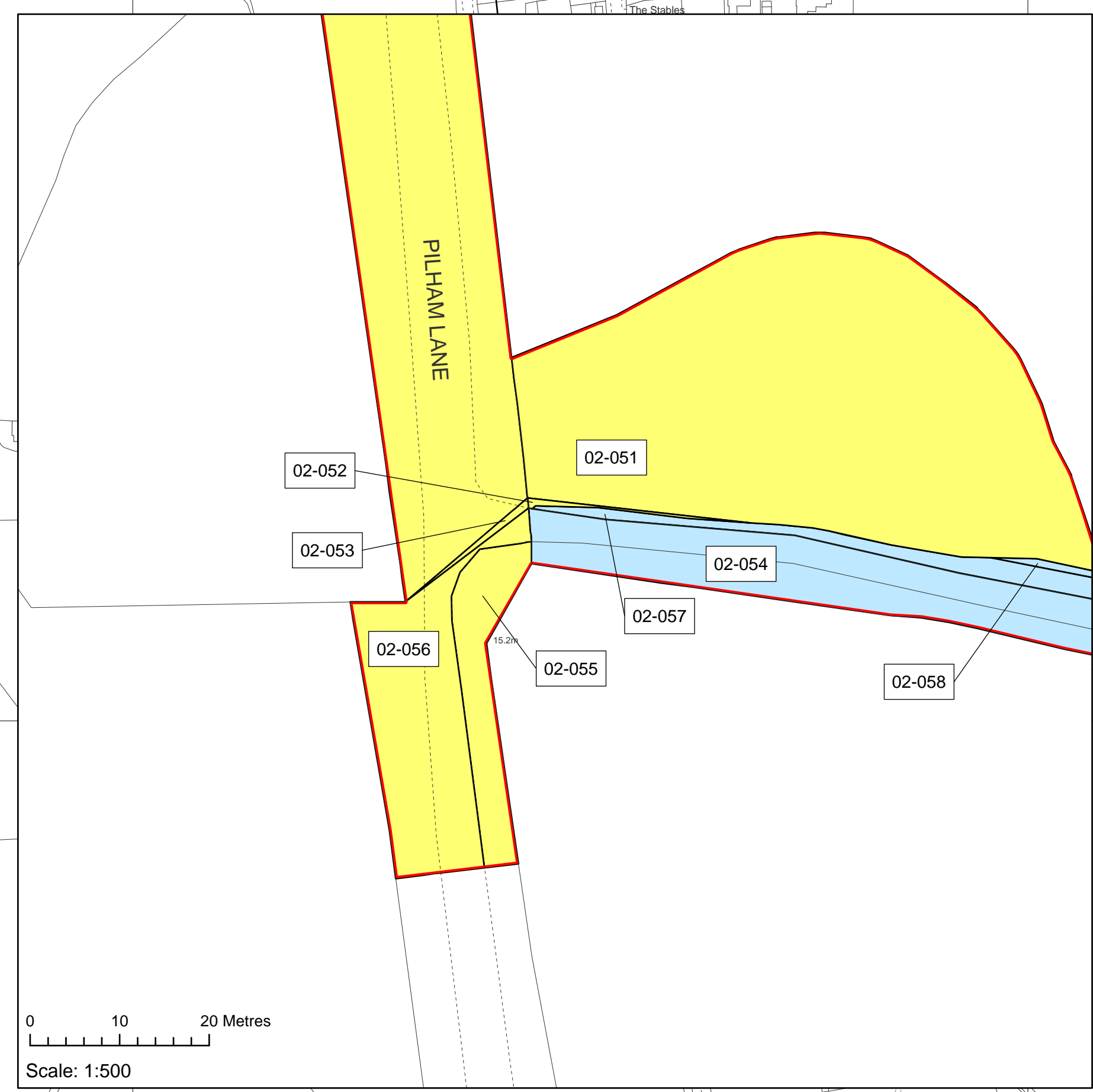
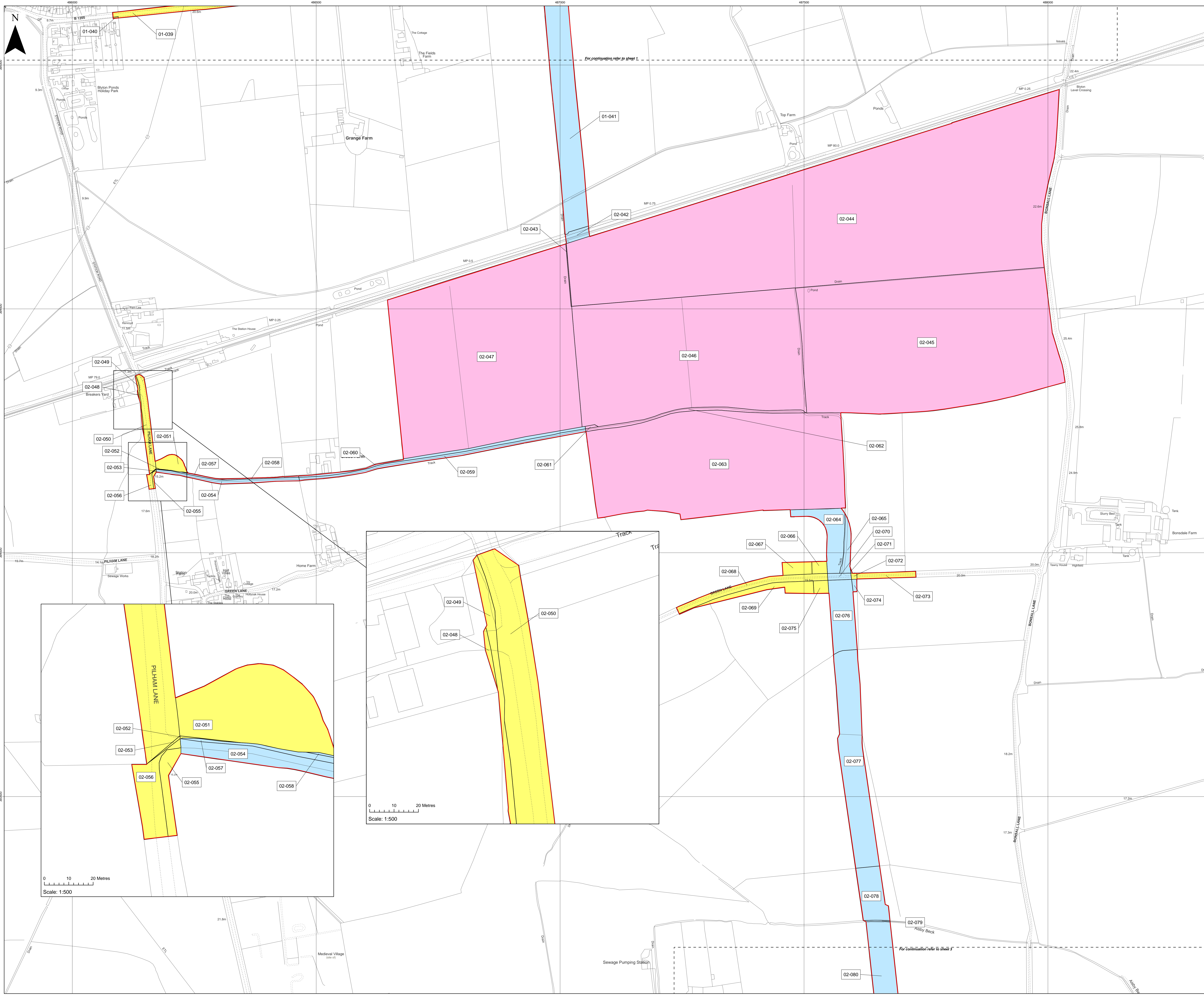
**Key**

- Order Limits
- Freehold to be compulsorily acquired and temporary use of land and in relation to which it is proposed to extinguish easements, servitudes and other private rights
- New rights (including restrictions) to be compulsorily acquired and temporary use of land and in relation to which it is proposed to suspend or extinguish easements, servitudes and other private rights
- Temporary use of land and in relation to which it is proposed to temporarily suspend easements, servitudes and other private rights

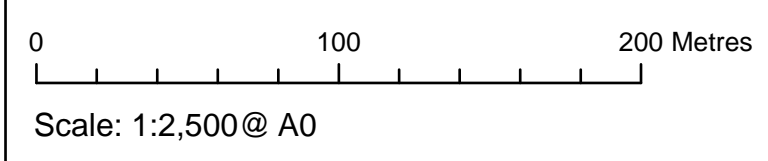
02-043; 02-044; 02-045; 02-046; 02-047; 02-061; 02-062; 02-063

01-041; 02-042; 02-054; 02-057; 02-058; 02-059; 02-060; 02-064; 02-065; 02-070; 02-071; 02-074; 02-076; 02-077; 02-078; 02-079; 02-080

01-039; 01-040; 02-048; 02-049; 02-050; 02-051; 02-052; 02-053; 02-055; 02-056; 02-066; 02-067; 02-068; 02-069; 02-072; 02-073; 02-075



Layers: Lamps; 2322; IPR; 2022  
 Base map: Reproduced from Ordnance Survey digital map data © Crown copyright 2021. All rights reserved. License number 0100001073



APFP Regulation: 5(2)(i)	Application Doc No. C2.2_B
Ref: 21005129_LP-002_B	Date: 13/10/2023
Drawn by: AL	Checked by: IM

**Land Plans**  
 Sheet 2 of 19  
 Revision B

**COTTAM SOLAR PROJECT**



**Key**

- Order Limits
  - Freehold to be compulsorily acquired and temporary use of land and in relation to which it is proposed to extinguish easements, servitudes and other private rights
  - New rights (including restrictions) to be compulsorily acquired and temporary use of land and in relation to which it is proposed to suspend or extinguish easements, servitudes and other private rights
  - Temporary use of land and in relation to which it is proposed to temporarily suspend easements, servitudes and other private rights
- 03-090; 03-092; 03-093
- 02-080; 03-084; 03-089; 03-091; 03-096; 03-097; 03-098
- 03-081; 03-082; 03-083; 03-085; 03-086; 03-087; 03-088; 03-094; 03-095

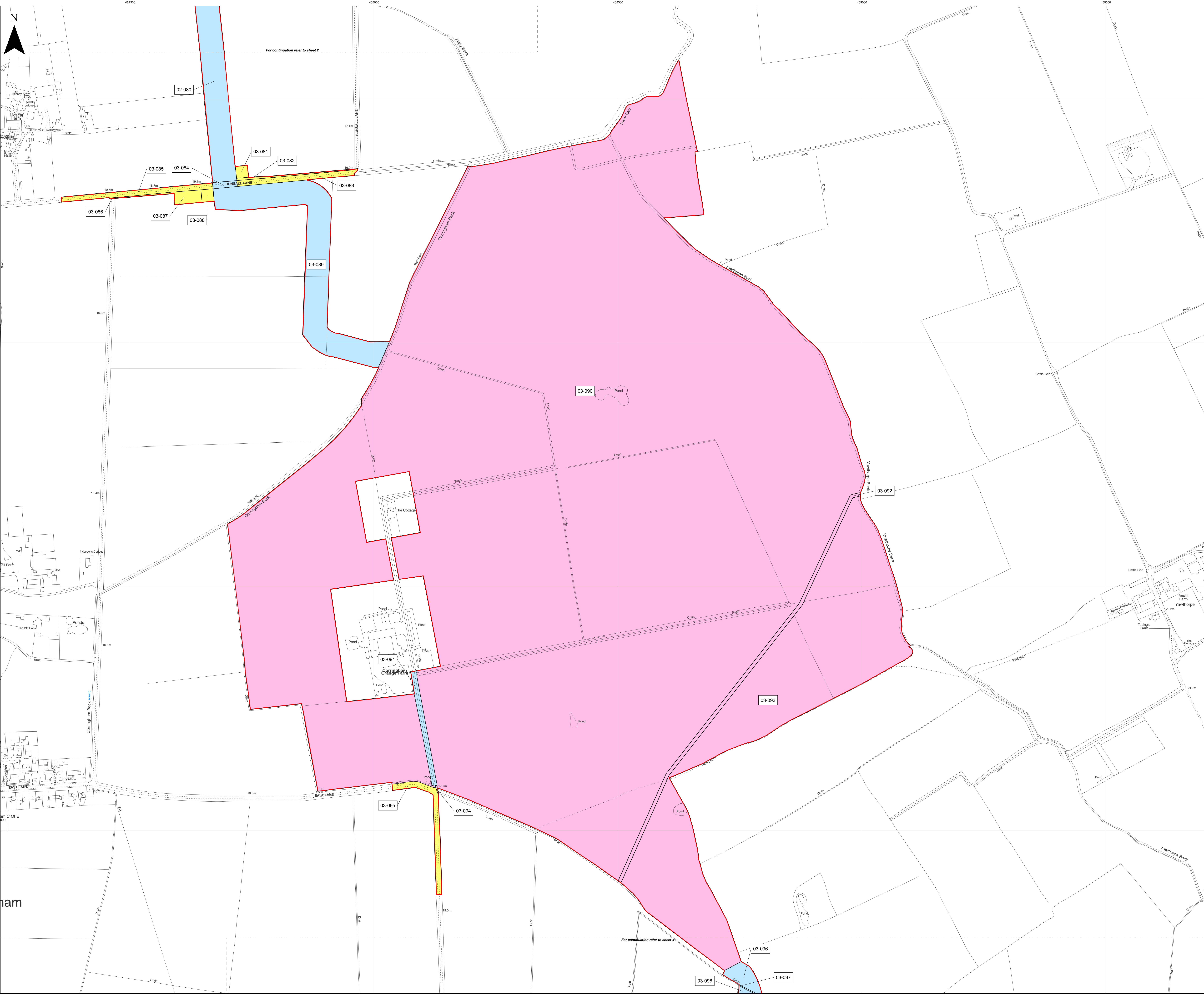
Layers: Lamps; 2322; IPR; 2022  
 Base map: Reproduced from Ordnance Survey digital map data © Crown copyright 2021. All rights reserved. License number 0100001673

0 100 200 Metres  
 Scale: 1:2,500 @ A0

APFP Regulation: 5(2)(i)	Application Doc No. C2.2_B
Ref: 21005129_LP-003_B	Date: 13/10/2023
Drawn by: AL	Checked by: IM

**Land Plans**  
 Sheet 3 of 19  
 Revision B

**COTTAM SOLAR PROJECT**



ham



**Key**

- Order Limits
- Freehold to be compulsorily acquired and temporary use of land and in relation to which it is proposed to extinguish easements, servitudes and other private rights
- 03-093  
New rights (including restrictions) to be compulsorily acquired and temporary use of land and in relation to which it is proposed to suspend or extinguish easements, servitudes and other private rights
- 03-096; 03-097; 03-098; 04-099; 04-103; 04-104; 04-107; 04-111; 04-114; 04-115; 04-116; 04-117; 04-118; 04-119  
Temporary use of land and in relation to which it is proposed to temporarily suspend easements, servitudes and other private rights

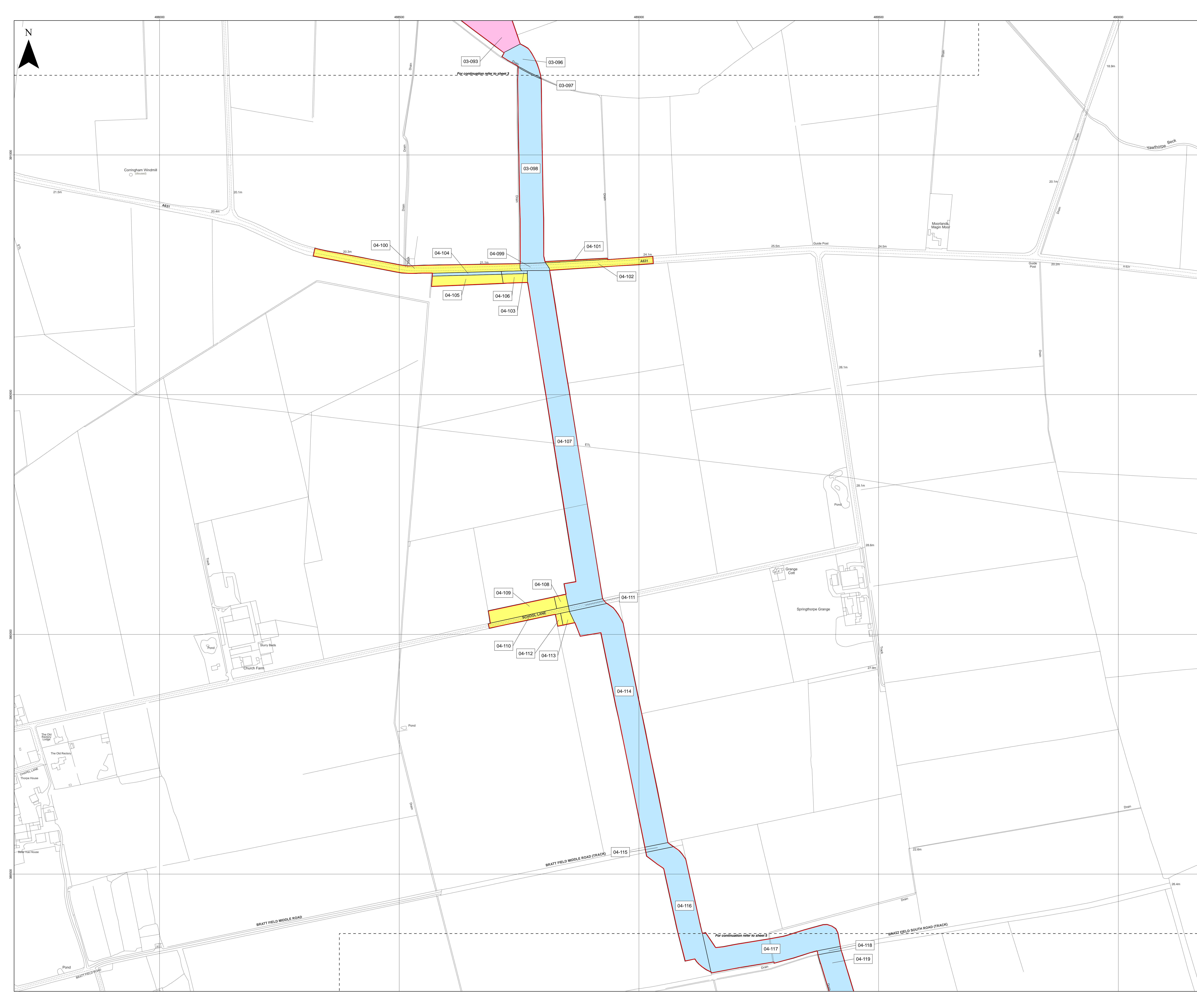
Layers: Lamps: 2322; KIP: 2022  
Base map: Reproduced from Ordnance Survey digital map data © Crown copyright 2021. All rights reserved. License number 0100001073

0 100 200 Metres  
Scale: 1:2,500 @ A0

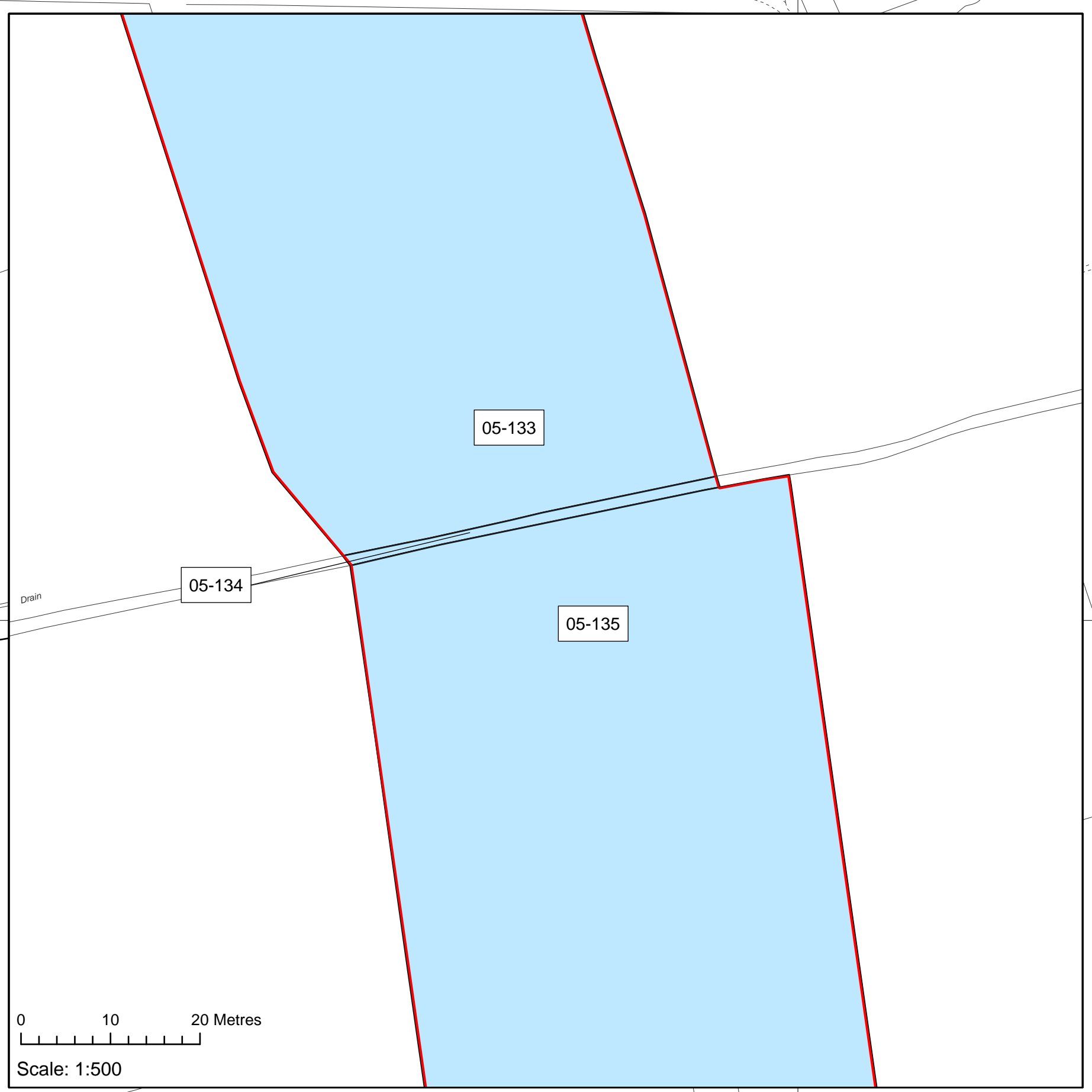
APFP Regulation: 5(2)(i)	Application Doc No. C2.2_B
Ref: 21005129_LP-004_B	Date: 13/10/2023
Drawn by: AL	Checked by: IM

**Land Plans**  
Sheet 4 of 19  
Revision B

**COTTAM SOLAR PROJECT**







**Key**

- Order Limits
- New rights (including restrictions) to be compulsorily acquired and temporary use of land and in relation to which it is proposed to suspend or extinguish easements, servitudes and other private rights
- Temporary use of land and in relation to which it is proposed to temporarily suspend easements, servitudes and other private rights

04-116; 04-117; 04-118; 04-119; 05-120; 05-121; 05-124; 05-125; 05-126; 05-128; 05-129; 05-130; 05-133; 05-134; 05-135; 05-136; 05-137; 05-140; 05-141

05-122; 05-123; 05-127; 05-131; 05-132; 05-137; 05-138; 05-139

Layers: Lamps; 2322; IPR; 2022  
Base map: Reproduced from Ordnance Survey digital map data © Crown copyright 2021. All rights reserved. License number 0100001073

0 100 200 Metres  
Scale: 1:2,500 @ A0

APFP Regulation: 5(2)(i)	Application Doc No. C2.2_B
Ref: 21005129_LP-005_B	Date: 13/10/2023
Drawn by: AL	Checked by: IM

**Land Plans**  
Sheet 5 of 19  
Revision B

**COTTAM SOLAR PROJECT**



**Key**

- Order Limits
- Freehold to be compulsorily acquired and temporary use of land and in relation to which it is proposed to temporarily suspend easements, servitudes and other private rights
- New rights (including restrictions) to be compulsorily acquired and temporary use of land and in relation to which it is proposed to suspend or extinguish easements, servitudes and other private rights
- Temporary use of land and in relation to which it is proposed to temporarily suspend easements, servitudes and other private rights

05-153; 06-154

05-136; 05-140; 05-141; 06-142; 06-143; 06-145; 06-146; 06-147; 06-148; 06-152

05-137; 05-138; 05-139; 06-144; 06-149; 06-150; 06-151

Layers: Lamps: 2322 IPR 2022  
 Base map: Reproduced from Ordnance Survey digital map data © Crown copyright 2021. All rights reserved. License number 0100001073

0 100 200 Metres  
 Scale: 1:2,500 @ A0

APFP Regulation: 5(2)(i)	Application Doc No. C2.2_B
Ref: 21005129_LP-006_B	Date: 13/10/2023
Drawn by: AL	Checked by: IM

**Land Plans**  
 Sheet 6 of 19  
 Revision B

**COTTAM SOLAR PROJECT**





**Key**

- Order Limits
- Freehold to be compulsorily acquired and temporary use of land and in relation to which it is proposed to extinguish easements, servitudes and other private rights
- 06-153; 06-154; 07-155; 07-156; 07-158
- New rights (including restrictions) to be compulsorily acquired and temporary use of land and in relation to which it is proposed to suspend or extinguish easements, servitudes and other private rights
- 07-157; 07-159; 07-160

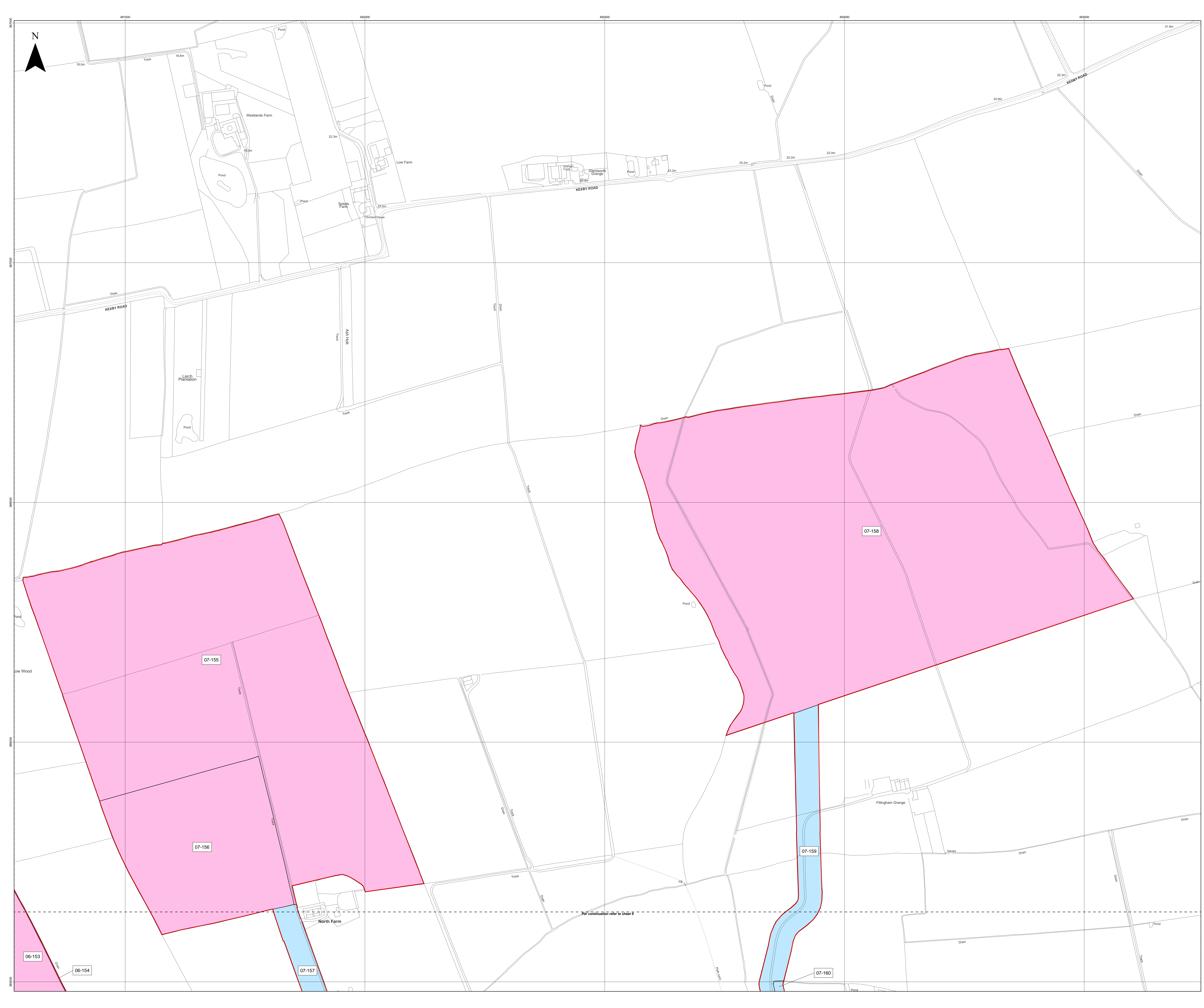
Layers: Lamps; 2322; IPR; 2022  
Base map: Reproduced from Ordnance Survey digital map data © Crown copyright 2021. All rights reserved. License number 0100001673

0 100 200 Metres  
Scale: 1:2,500 @ A0

APFP Regulation: 5(2)(i)	Application Doc No. C2.2_B
Ref: 21005129_LP-007_B	Date: 13/10/2023
Drawn by: AL	Checked by: IM

**Land Plans**  
Sheet 7 of 19  
Revision B

**COTTAM SOLAR PROJECT**





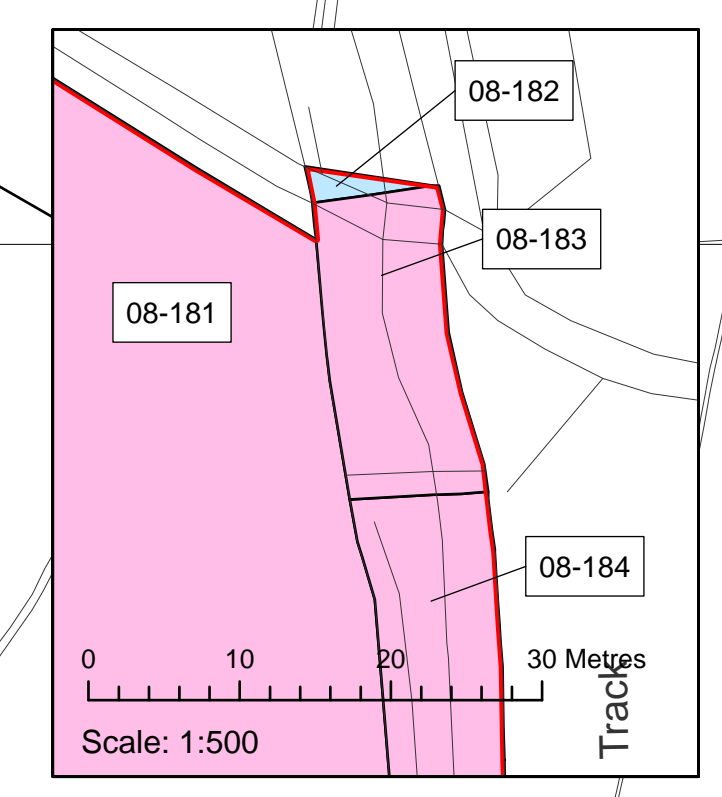
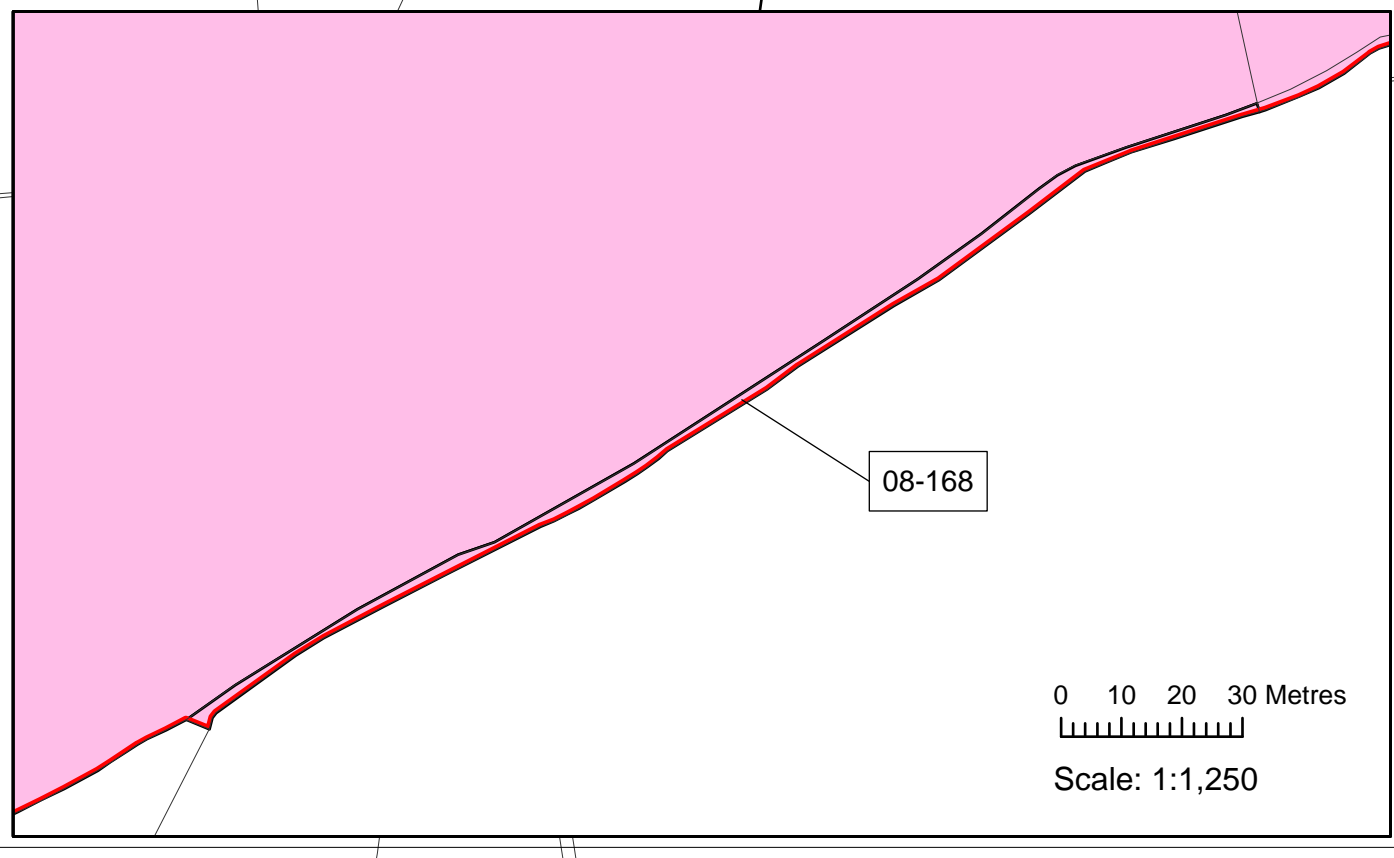
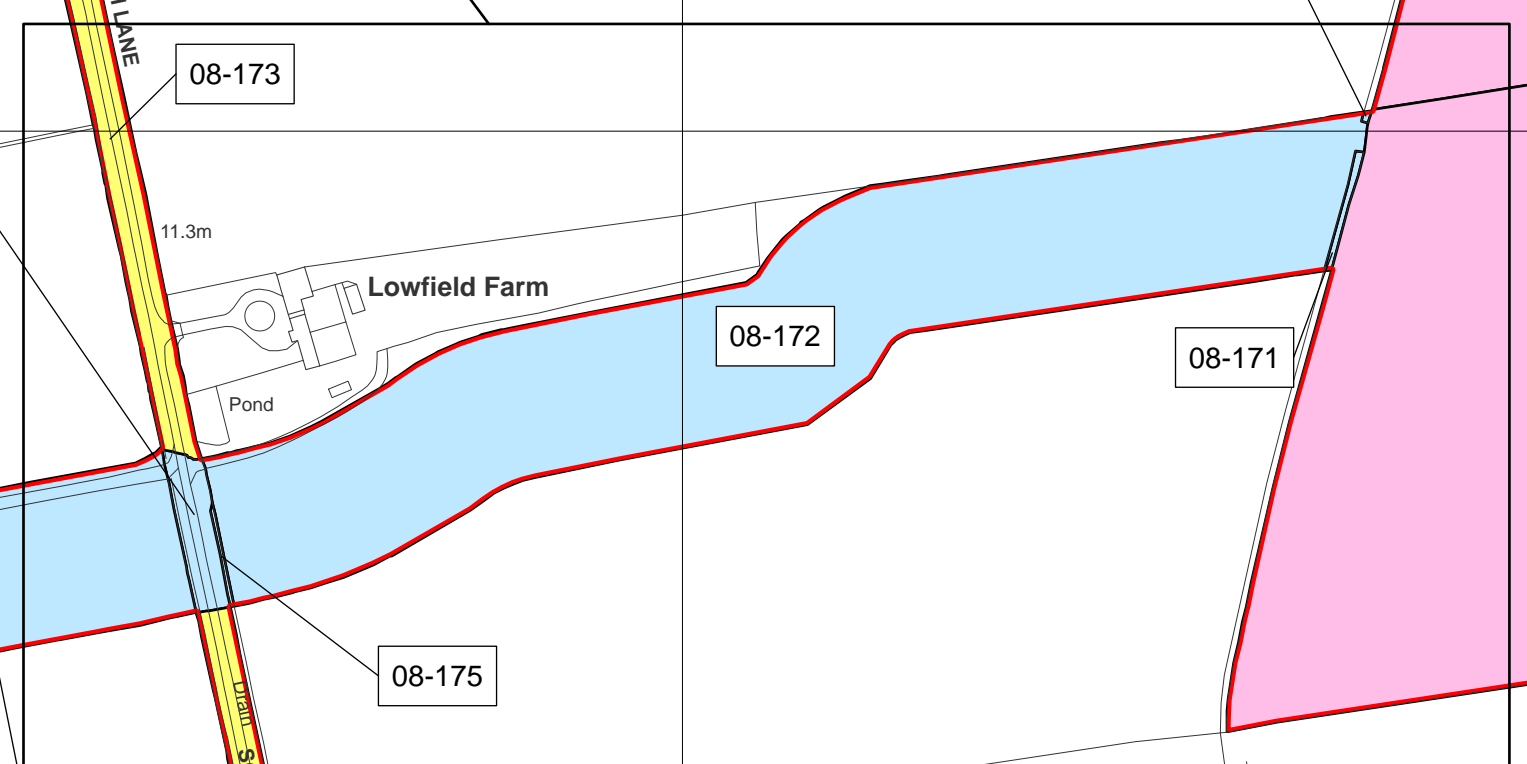
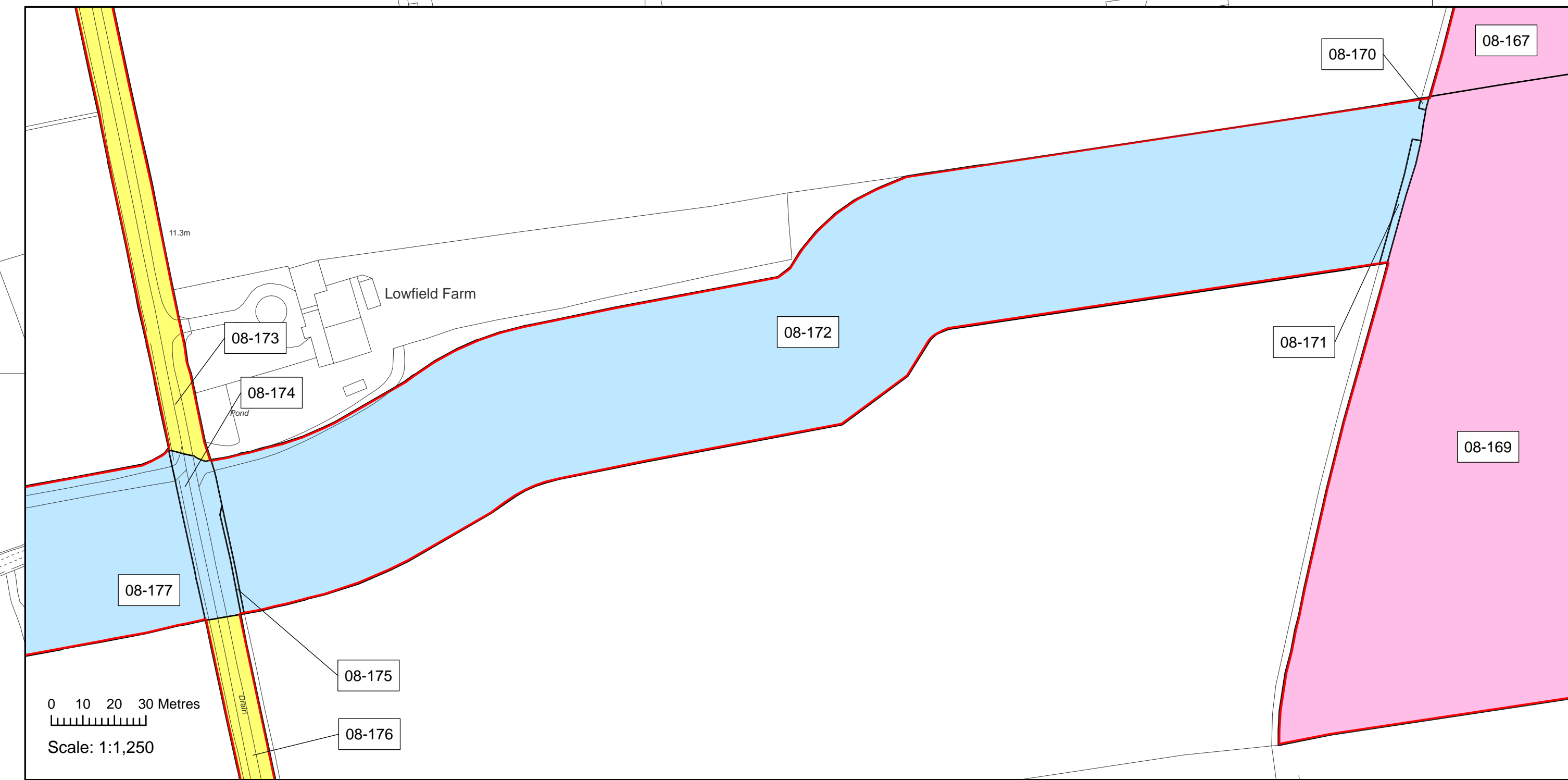
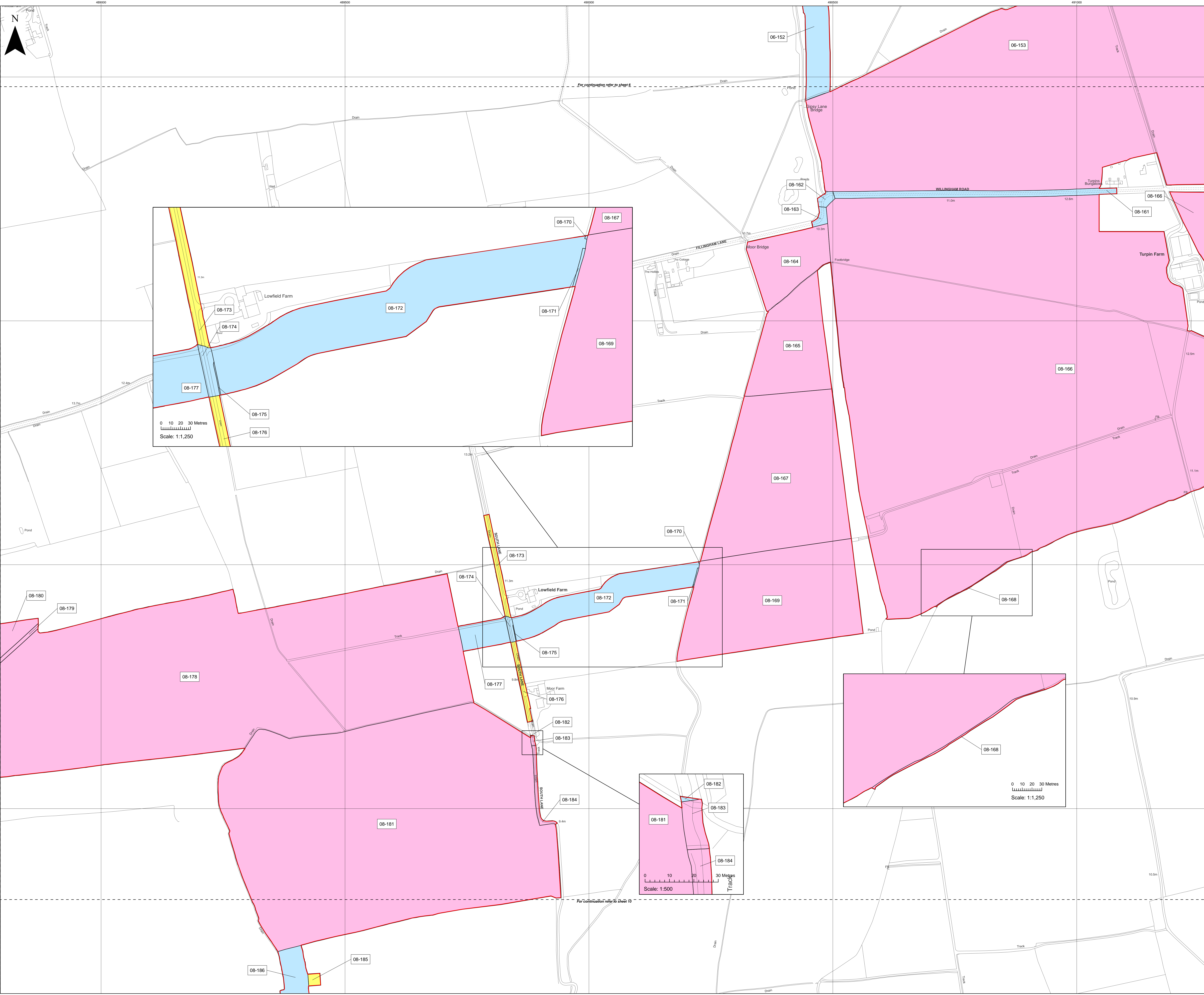
**Key**

- Order Limits
- Freehold to be compulsorily acquired and temporary use of land and in relation to which it is proposed to extinguish easements, servitudes and other private rights
- New rights (including restrictions) to be compulsorily acquired and temporary use of land and in relation to which it is proposed to suspend or extinguish easements, servitudes and other private rights
- Temporary use of land and in relation to which it is proposed to temporarily suspend easements, servitudes and other private rights

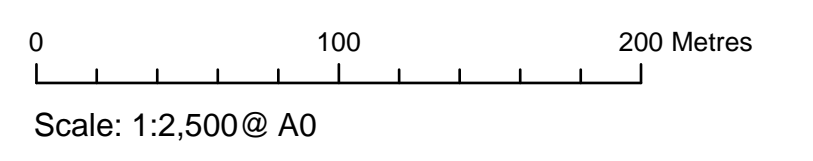
06-153; 08-164; 08-165; 08-166; 08-167; 08-168; 08-169; 08-178; 08-179; 08-180; 08-181; 08-183; 08-184

06-152; 08-161; 08-162; 08-163; 08-170; 08-171; 08-172; 08-174; 08-175; 08-177; 08-182; 08-186

08-173; 08-176; 08-185



Layers: Lamps; 2322; IPR; 2022  
 Base map: Reproduced from Ordnance Survey digital map data © Crown copyright 2021. All rights reserved. License number 0100001673



APFP Regulation: 5(2)(i)	Application Doc No. C2.2_B
Ref: 21005129_LP-008_B	Date: 13/10/2023
Drawn by: AL	Checked by: IM

**Land Plans**  
 Sheet 8 of 19  
 Revision B

**COTTAM SOLAR PROJECT**



**Key**

- Order Limits
- Freehold to be compulsorily acquired and temporary use of land and in relation to which it is proposed to extinguish easements, servitudes and other private rights
- New rights (including restrictions) to be compulsorily acquired and temporary use of land and in relation to which it is proposed to suspend or extinguish easements, servitudes and other private rights
- Temporary use of land and in relation to which it is proposed to temporarily suspend easements, servitudes and other private rights

06-153; 06-154; 07-156; 08-166; 09-190; 09-194; 09-195; 09-196; 09-197; 09-198; 09-199; 09-200

07-157; 07-159; 07-160; 09-188; 09-192; 09-194a

09-187; 09-189; 09-191; 09-193

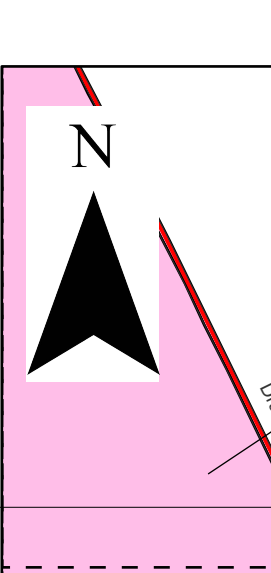
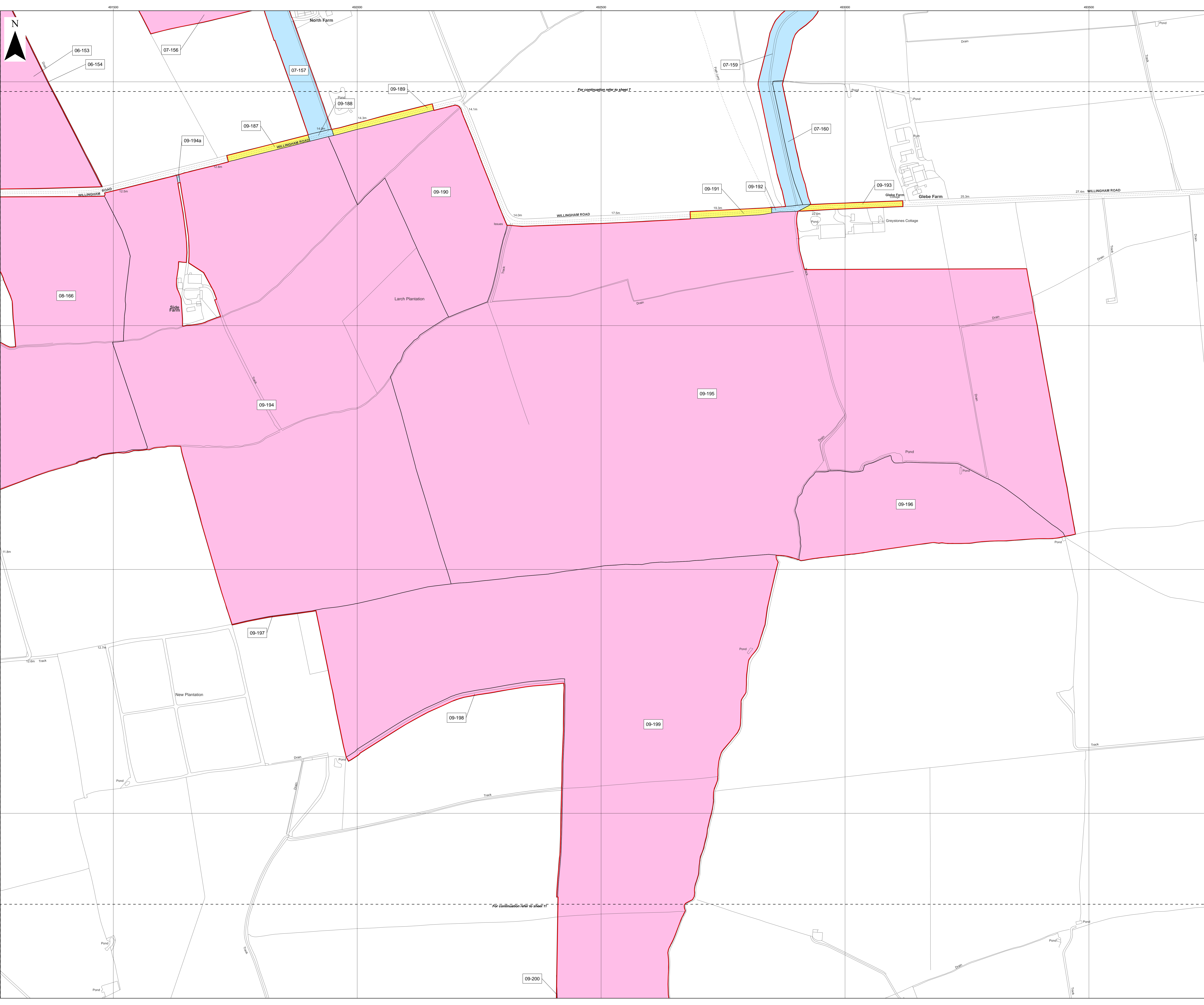
Layers: Lamps: 2322 IPR 2022  
 Base map: Reproduced from Ordnance Survey digital map data © Crown copyright 2021. All rights reserved. License number 0100001673

0 100 200 Metres  
 Scale: 1:2,500 @ A0

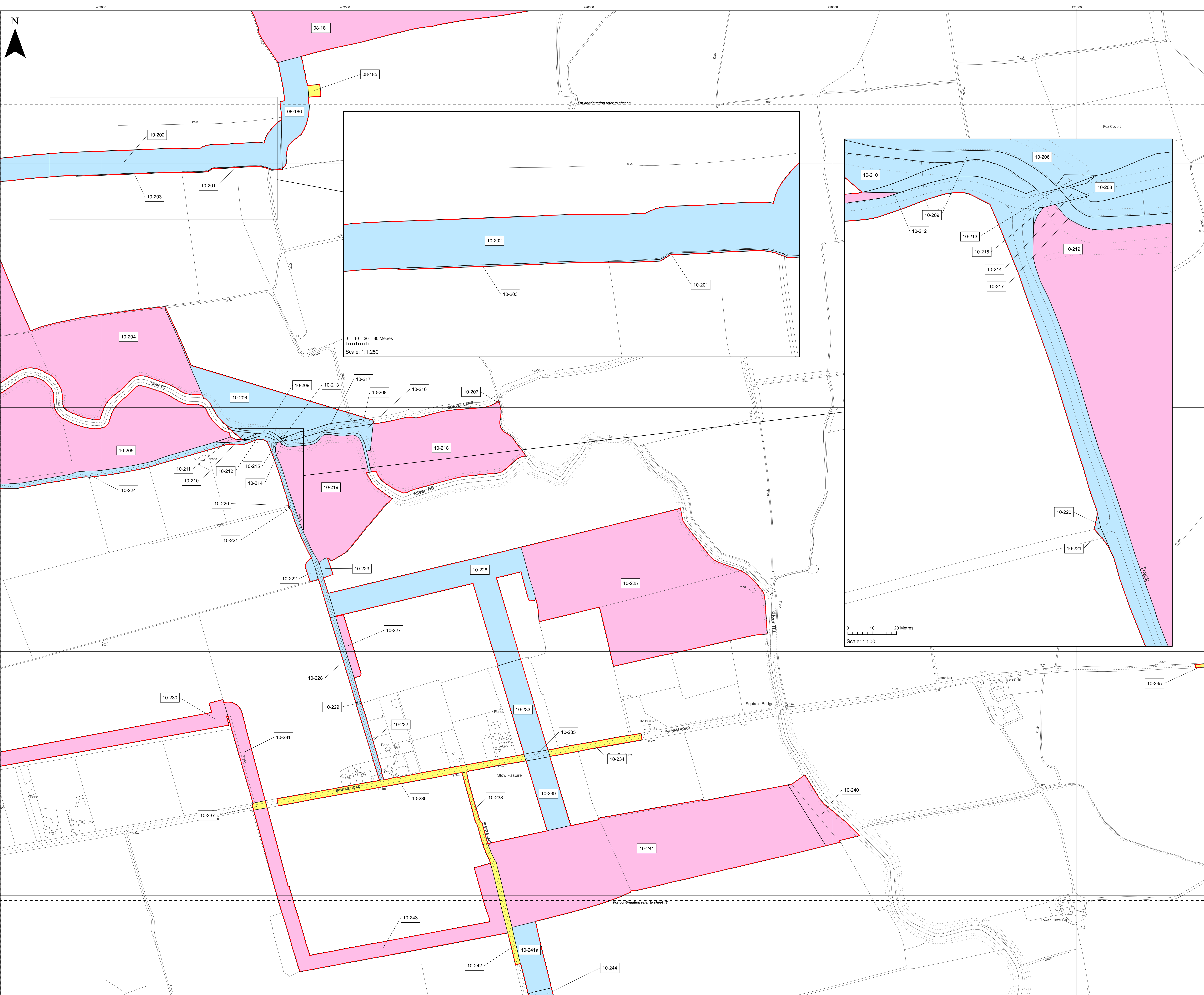
APFP Regulation: 5(2)(i)	Application Doc No. C2.2_B
Ref: 21005129_LP-009_B	Date: 13/10/2023
Drawn by: AL	Checked by: IM

**Land Plans**  
 Sheet 9 of 19  
 Revision B

**COTTAM SOLAR PROJECT**







0 10 20 30 Metres  
Scale: 1:1,250

0 10 20 Metres  
Scale: 1:500

- Key**
- Order Limits
  - Freehold to be compulsorily acquired and temporary use of land and in relation to which it is proposed to extinguish easements, servitudes and other private rights
  - New rights (including restrictions) to be compulsorily acquired and temporary use of land and in relation to which it is proposed to suspend or extinguish easements, servitudes and other private rights
  - Temporary use of land and in relation to which it is proposed to temporarily suspend easements, servitudes and other private rights
- 08-181; 10-204; 10-205; 10-207; 10-211; 10-218; 10-219; 10-225; 10-227; 10-230; 10-231; 10-240; 10-241; 10-243
- 08-186; 10-201; 10-202; 10-203; 10-206; 10-208; 10-209; 10-210; 10-212; 10-213; 10-214; 10-215; 10-216; 10-217; 10-220; 10-221; 10-222; 10-223; 10-224; 10-226; 10-228; 10-229; 10-232; 10-233; 10-235; 10-239; 10-241a; 10-244
- 08-185; 10-234; 10-236; 10-237; 10-238; 10-242; 10-245

Layers: Lamps; 2322; IPR; 2022  
Base map: Reproduced from Ordnance Survey digital map data © Crown copyright 2021. All rights reserved. License number 0100001023

0 100 200 Metres  
Scale: 1:2,500 @ A0

APFP Regulation: 5(2)(i)	Application Doc No. C2.2_B
Ref: 21005129_LP-010_B	Date: 13/10/2023
Drawn by: AL	Checked by: IM

**Land Plans**  
Sheet 10 of 19  
Revision B

**COTTAM SOLAR PROJECT**



**Key**

- Order Limits
- Freehold to be compulsorily acquired and temporary use of land and in relation to which it is proposed to extinguish easements, servitudes and other private rights
- New rights (including restrictions) to be compulsorily acquired and temporary use of land and in relation to which it is proposed to suspend or extinguish easements, servitudes and other private rights
- Temporary use of land and in relation to which it is proposed to temporarily suspend easements, servitudes and other private rights

09-199; 09-200; 11-248; 11-249; 11-250; 11-258; 11-259; 11-260; 11-261; 11-262; 11-263; 11-264; 11-265; 11-266

11-246; 11-247; 11-251; 11-252; 11-253; 11-255; 11-257

10-245; 11-254; 11-256

0 10 20 30 Metres  
Scale: 1:1,250

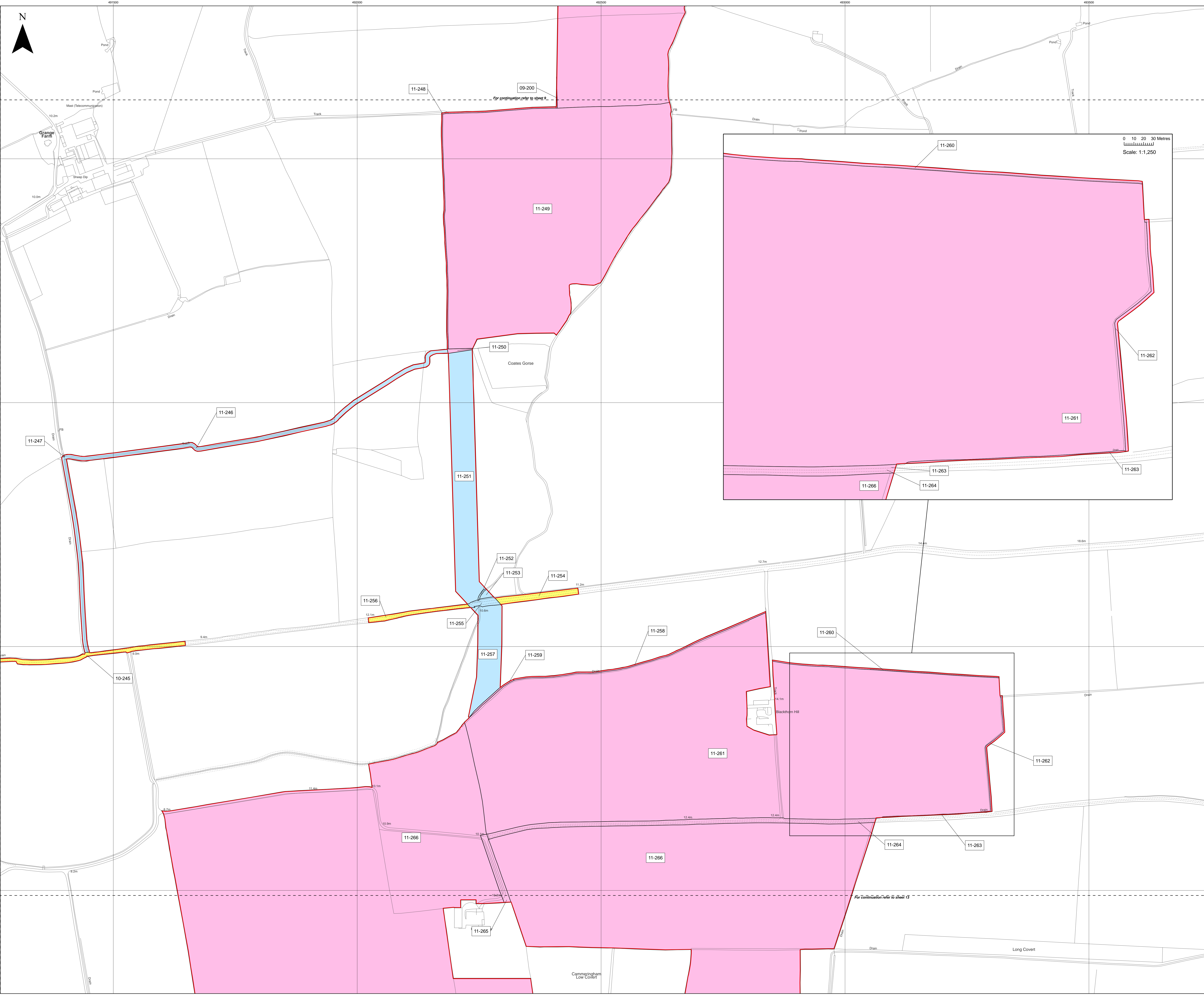
Layers: Lamps; 2322; IPR; 2022  
Base map: Reproduced from Ordnance Survey digital map data © Crown copyright 2021. All rights reserved. License number 0100001673

0 100 200 Metres  
Scale: 1:2,500 @ A0

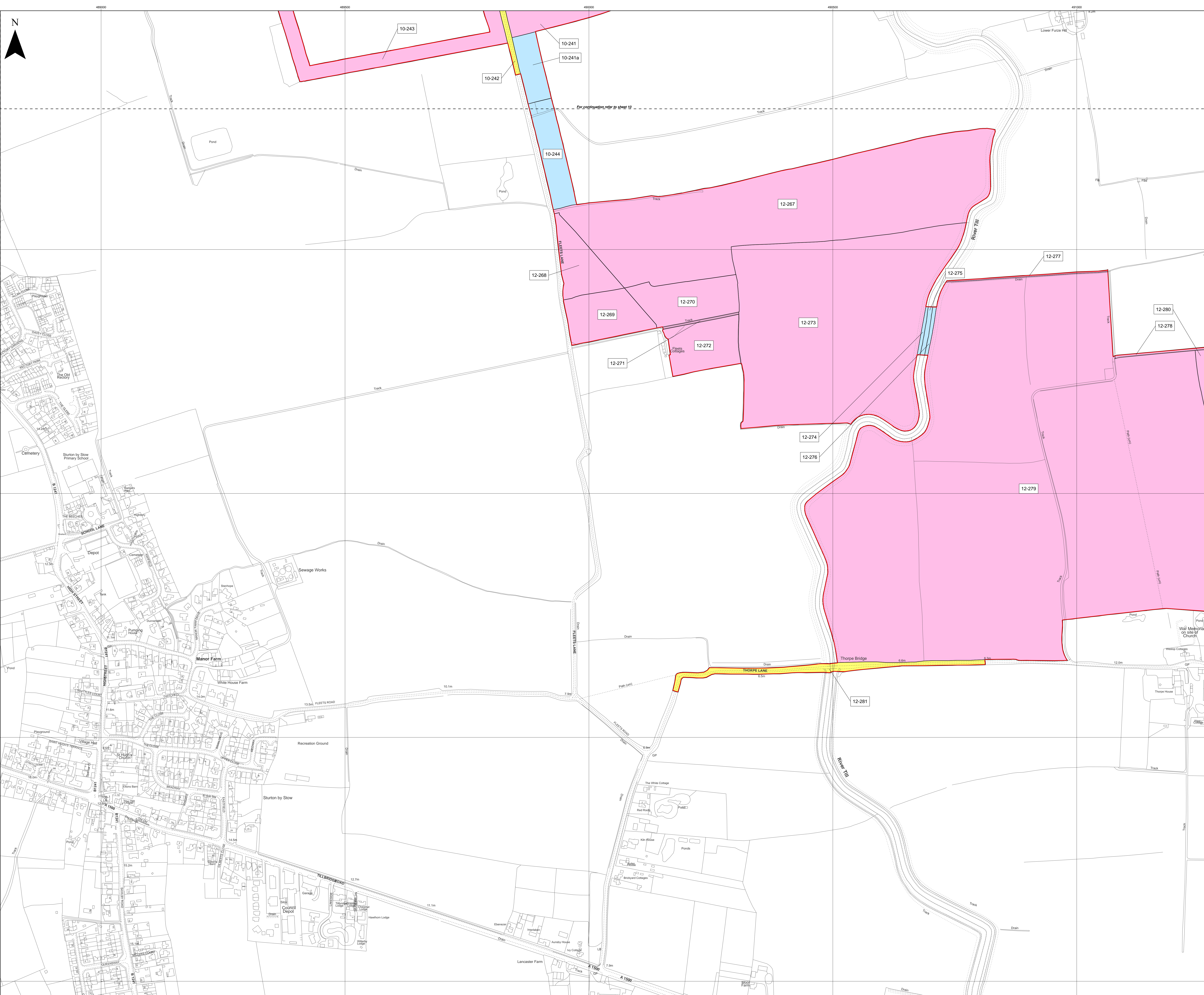
APFP Regulation: 5(2)(i)	Application Doc No. C2.2_B
Ref: 21005129_LP-011_B	Date: 13/10/2023
Drawn by: AL	Checked by: IM

**Land Plans**  
Sheet 11 of 19  
Revision B

**COTTAM SOLAR PROJECT**







**Key**

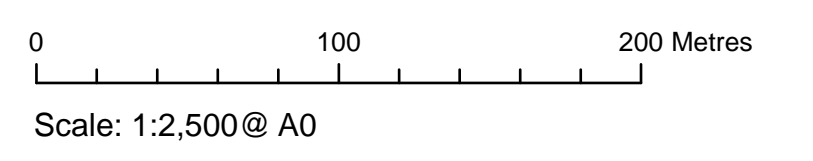
- Order Limits
- Freehold to be compulsorily acquired and temporary use of land and in relation to which it is proposed to extinguish easements, servitudes and other private rights
- New rights (including restrictions) to be compulsorily acquired and temporary use of land and in relation which it is proposed to suspend or extinguish easements, servitudes and other private rights
- Temporary use of land and in relation to which it is proposed to temporarily suspend easements, servitudes and other private rights

10-241; 10-243; 10-244; 12-267; 12-268; 12-269; 12-270; 12-271; 12-272; 12-273; 12-277; 12-278; 12-279; 12-280

10-241a; 10-244; 12-274; 12-275; 12-276

10-242; 12-281

Layers: Lamps; 2322; IPR; 2022  
 Base map: Reproduced from Ordnance Survey digital map data © Crown copyright 2021. All rights reserved. License number 0100001673



APFP Regulation: 5(2)(i)	Application Doc No. C2.2_B
Ref: 21005129_LP-012_B	Date: 13/10/2023
Drawn by: AL	Checked by: IM

**Land Plans**  
 Sheet 12 of 19  
 Revision B

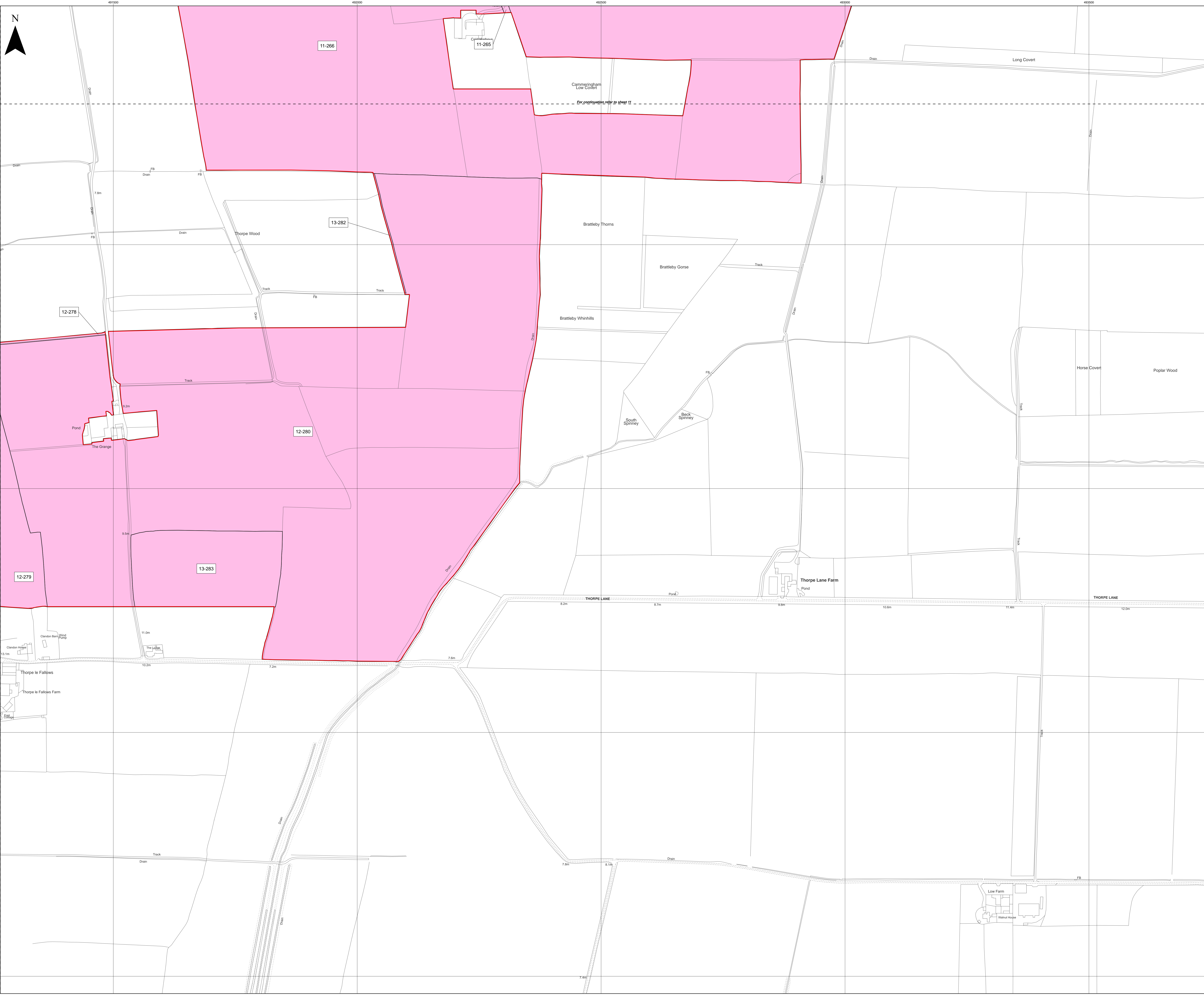
**COTTAM SOLAR PROJECT**



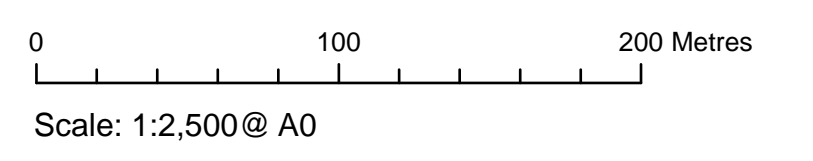
**Key**

- Order Limits
- Freehold to be compulsorily acquired and temporary use of land and in relation to which it is proposed to extinguish easements, servitudes and other private rights

11-265; 11-266; 12-278; 12-279; 12-280; 13-282; 13-283



Layers: Lamps: 2322 IPR 2022  
Base map: Reproduced from Ordnance Survey digital map data © Crown copyright 2021. All rights reserved. License number 0100001673



APFP Regulation: 5(2)(i)	Application Doc No. C2.2_B
Ref: 21005129_LP-013_B	Date: 13/10/2023
Drawn by: AL	Checked by: IM

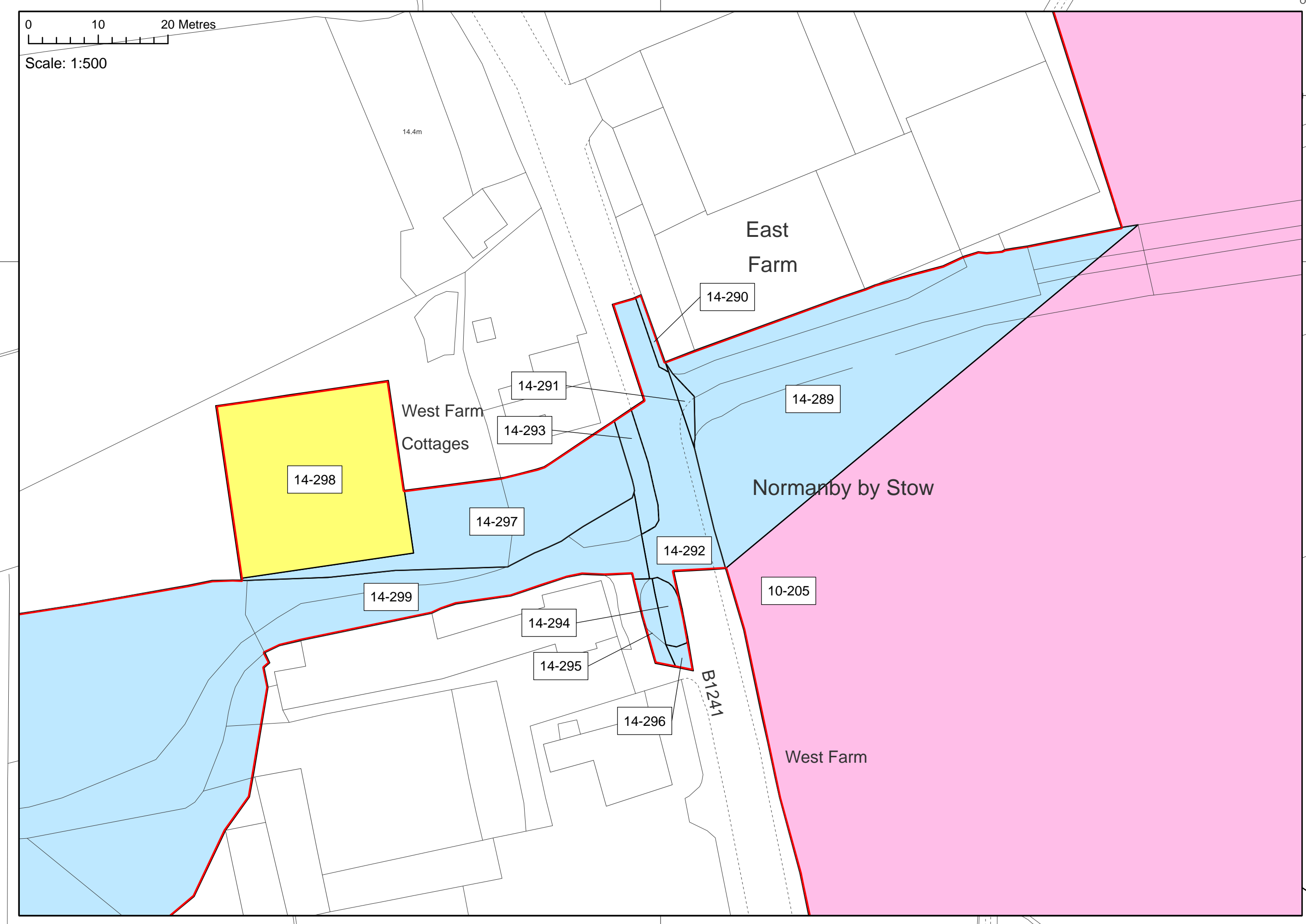
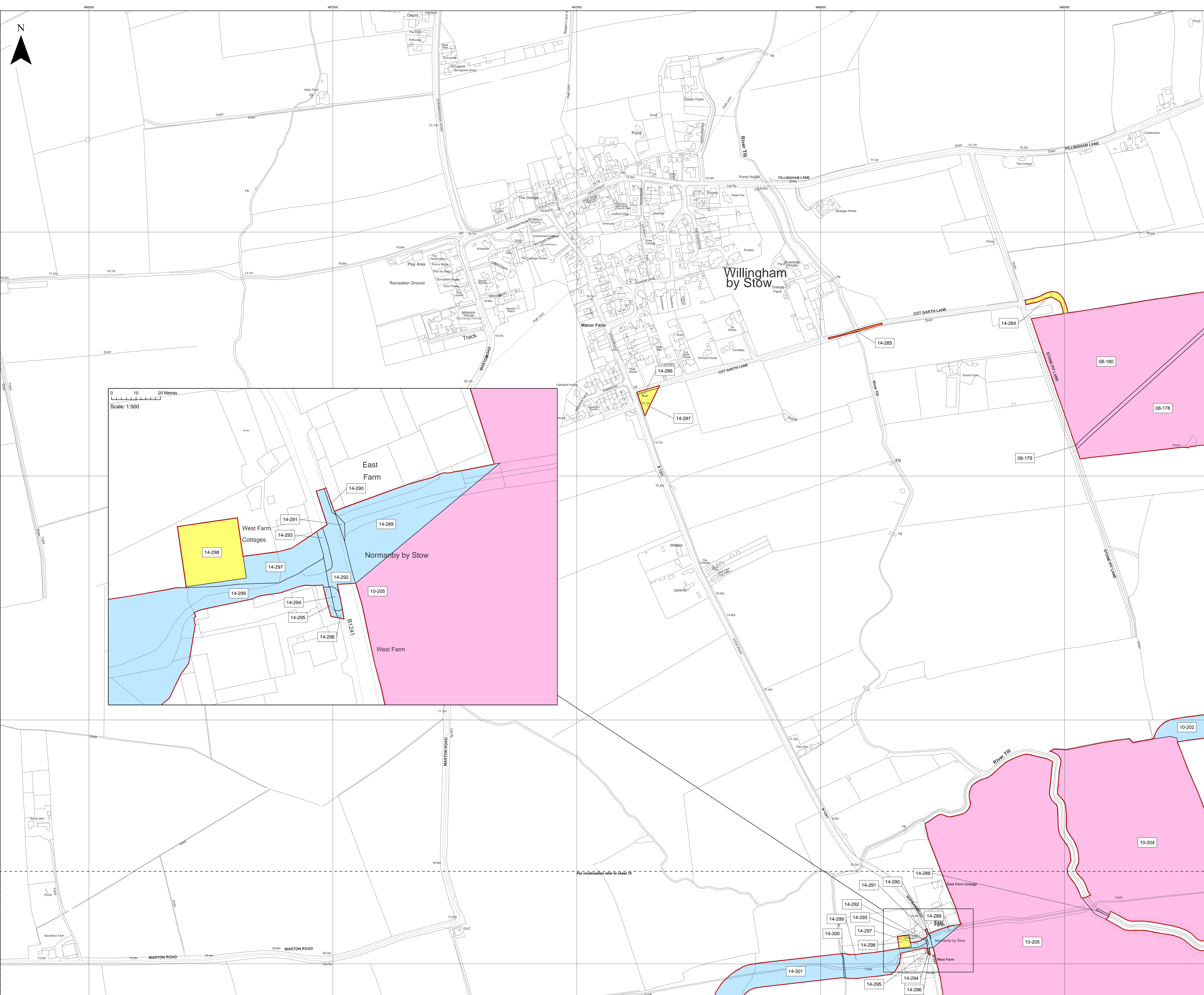
**Land Plans**  
Sheet 13 of 19  
Revision B

**COTTAM SOLAR PROJECT**



**Key**

- Order Limits
- Freehold to be compulsorily acquired and temporary use of land and in relation to which it is proposed to extinguish easements, servitudes and other private rights
- 08-178; 08-179; 08-180; 10-204; 10-205; 14-288;  
New rights (including restrictions) to be compulsorily acquired and temporary use of land and in relation to which it is proposed to suspend or extinguish easements, servitudes and other private rights
- 10-202; 14-289; 14-290; 14-291; 14-292; 14-293; 14-294; 14-295; 14-296; 14-297; 14-299; 14-300; 14-301  
Temporary use of land and in relation to which it is proposed to temporarily suspend easements, servitudes and other private rights
- 14-284; 14-285; 14-286; 14-287; 14-298



Layers: Lamps; 2322; IPR; 2022  
Base map: Reproduced from Ordnance Survey digital map data © Crown copyright 2021. All rights reserved. License number 0100001673

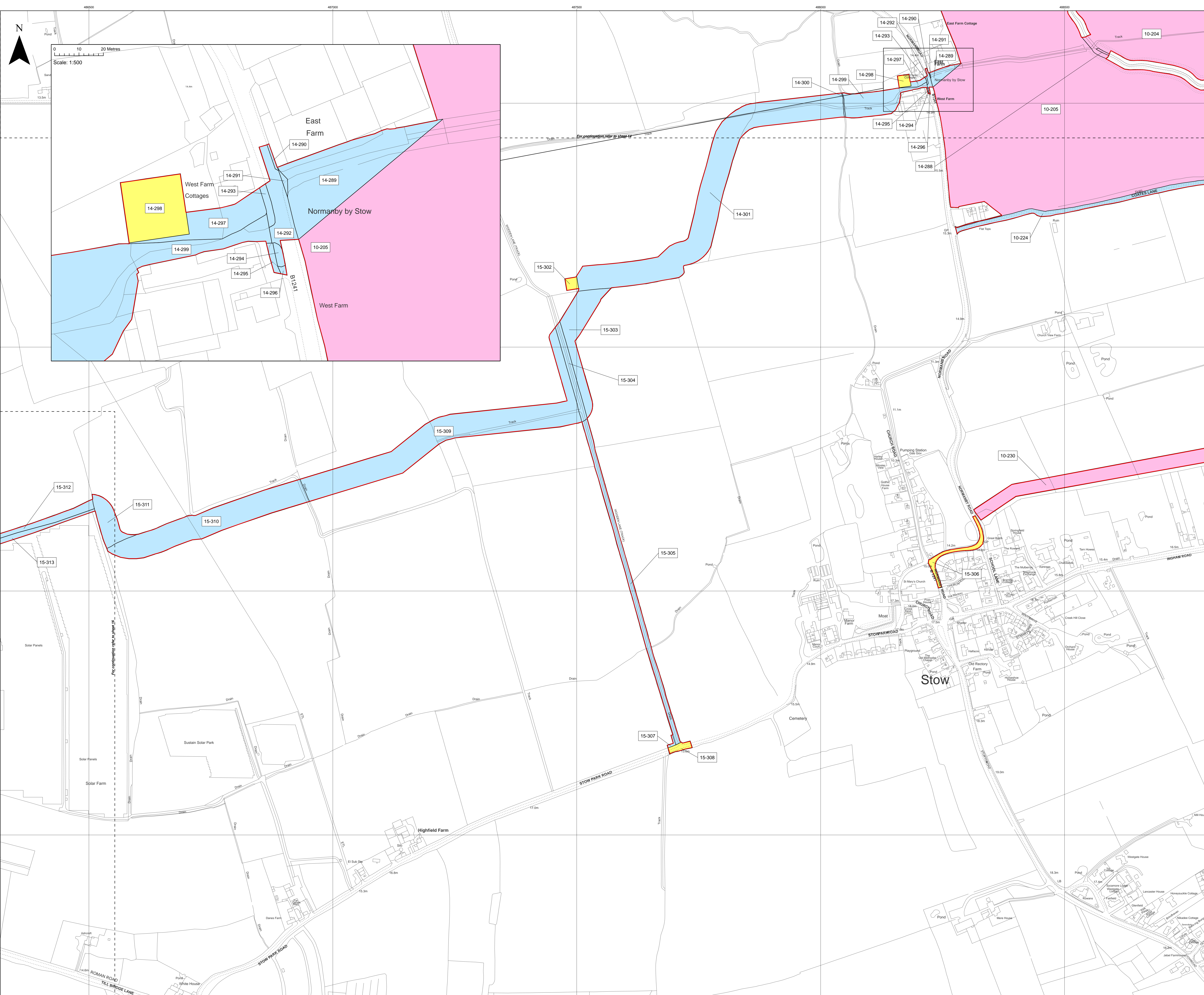
0 100 200 Metres  
Scale: 1:2,500 @ A0

APFP Regulation: 5(2)(i)	Application Doc No. C2.2_B
Ref: 21005129_LP-014_B	Date: 13/10/2023
Drawn by: AL	Checked by: IM

**Land Plans**  
Sheet 14 of 19  
Revision B

**COTTAM SOLAR PROJECT**





- Key**
- Order Limits
  - Freehold to be compulsorily acquired and temporary use of land and in relation to which it is proposed to extinguish easements, servitudes and other private rights
  - New rights (including restrictions) to be compulsorily acquired and temporary use of land and in relation to which it is proposed to suspend or extinguish easements, servitudes and other private rights
  - Temporary use of land and in relation to which it is proposed to temporarily suspend easements, servitudes and other private rights
- 10-204; 10-205; 10-230; 14-288
- 10-224; 14-289; 14-290; 14-291; 14-292; 14-293; 14-294; 14-295; 14-296; 14-297; 14-299; 14-300; 14-301; 15-303; 15-304; 15-305; 15-307; 15-309; 15-310; 15-311; 15-312; 15-313
- 14-298; 15-302; 15-306; 15-308

Layers: Lamps; 2322; IPR; 2022  
 Base map: Reproduced from Ordnance Survey digital map data © Crown copyright 2021. All rights reserved. License number 0100001673

0 100 200 Metres  
 Scale: 1:2,500 @ A0

APFP Regulation: 5(2)(i)	Application Doc No. C2.2_B
Ref: 21005129_LP-015_B	Date: 13/10/2023
Drawn by: AL	Checked by: IM

**Land Plans**  
 Sheet 15 of 19  
 Revision B

**COTTAM SOLAR PROJECT**

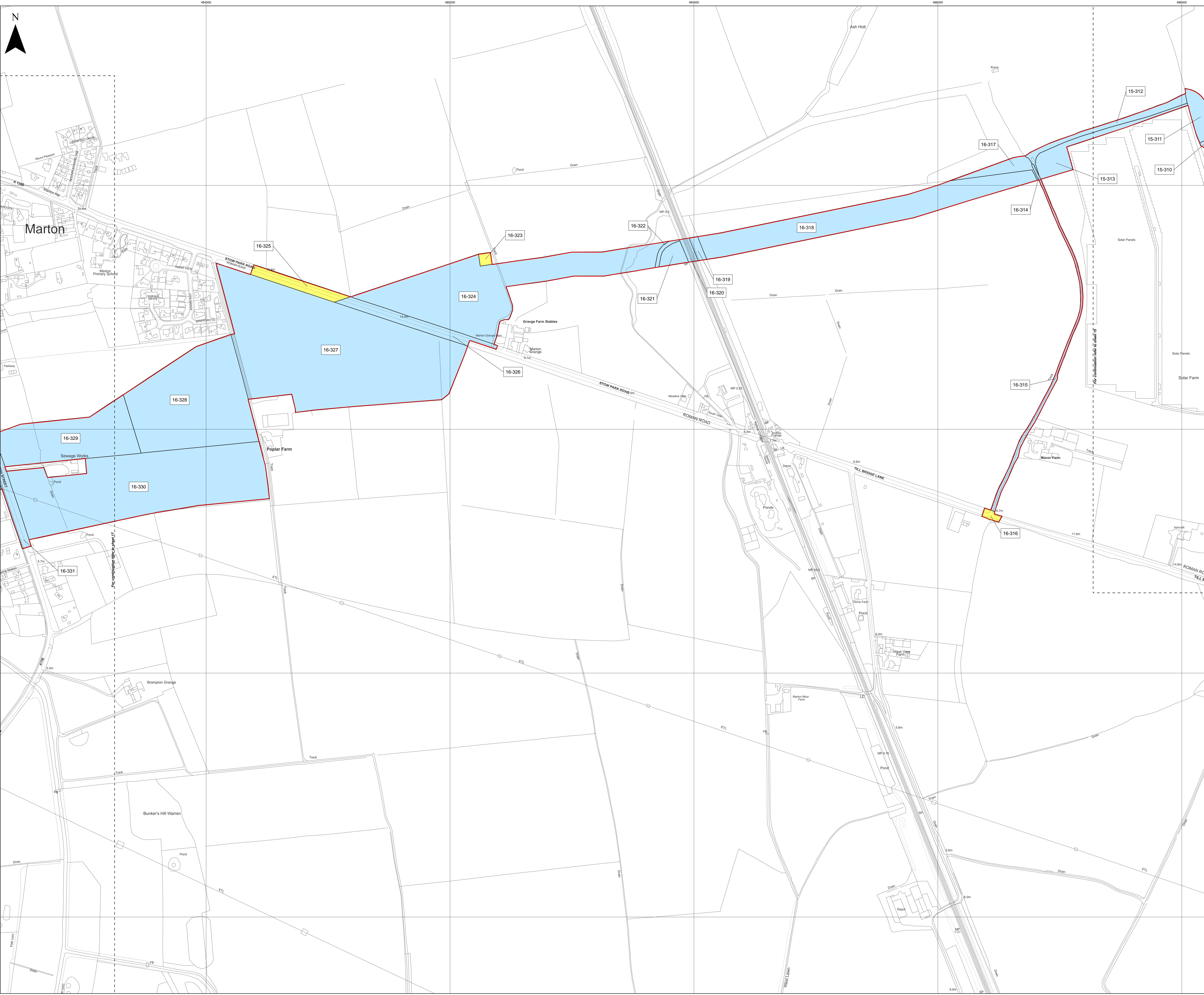


**Key**

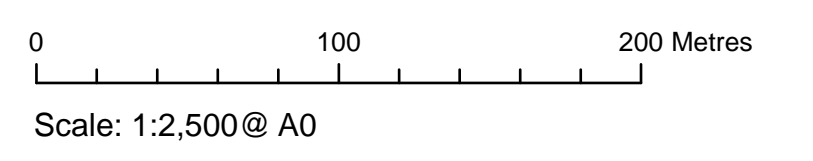
- Order Limits
- New rights (including restrictions) to be compulsorily acquired and temporary use of land and in relation which it is proposed to suspend or extinguish easements, servitudes and other private rights
- Temporary use of land and in relation to which it is proposed to temporarily suspend easements, servitudes and other private rights

15-311; 15-312; 15-313; 16-310; 16-314; 16-315; 16-317; 16-318; 16-319; 16-320; 16-321; 16-322; 16-324; 16-326; 16-327; 16-328; 16-329; 16-330; 16-331; 17-335

16-316; 16-323; 16-325



Layers: Lamps; 2322; IPR; 2022  
 Base map: Reproduced from Ordnance Survey digital map data © Crown copyright 2021. All rights reserved. License number 0100001023






APFP Regulation: 5(2)(i)	Application Doc No. C2.2_B
Ref: 21005129_LP-016_B	Date: 13/10/2023
Drawn by: AL	Checked by: IM

**Land Plans**  
 Sheet 16 of 19  
 Revision B

**COTTAM SOLAR PROJECT**

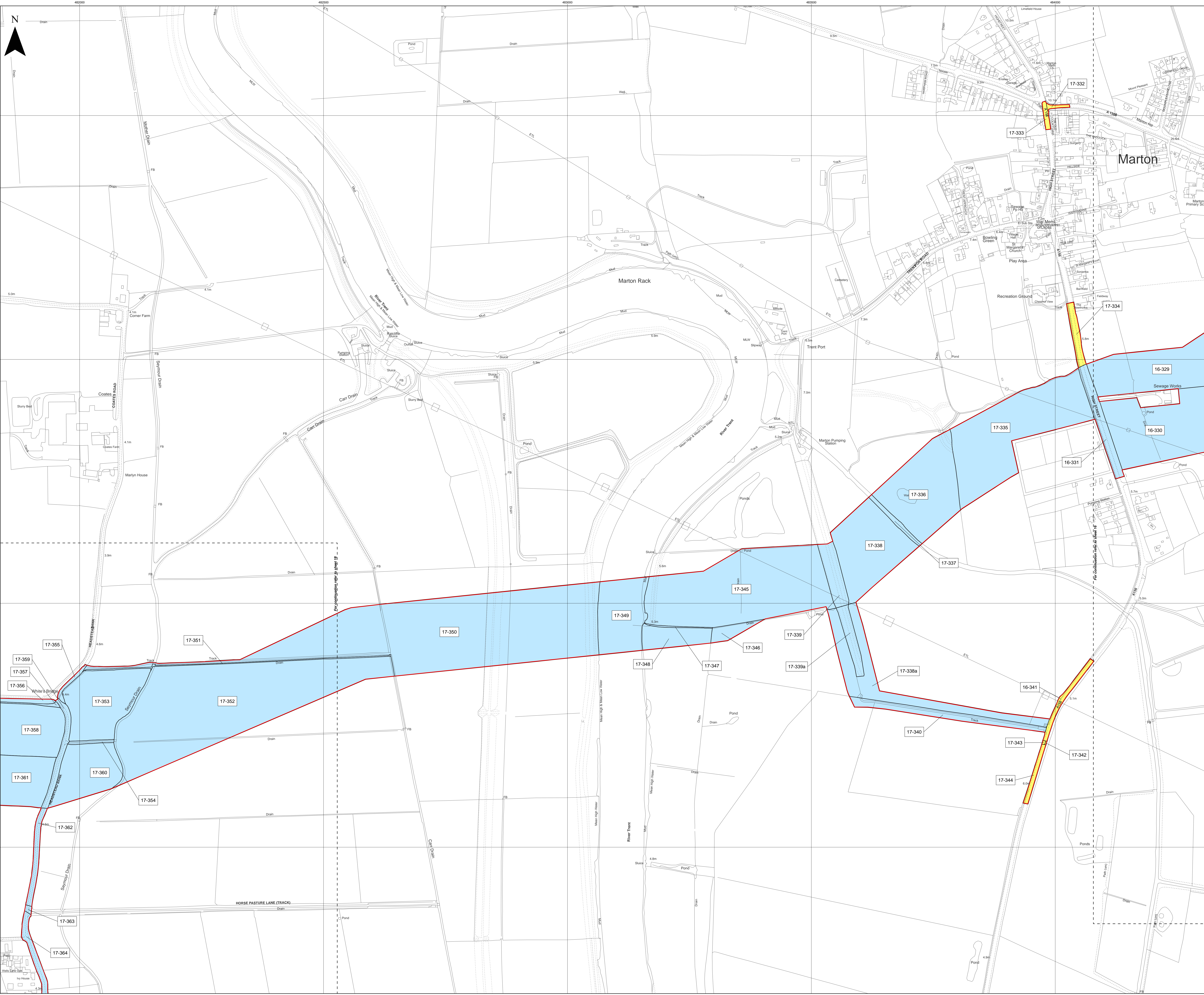


**Key**

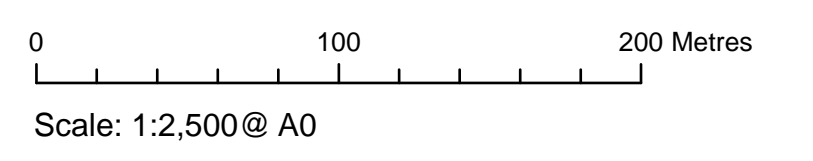
-  Order Limits
-  New rights (including restrictions) to be compulsorily acquired and temporary use of land and in relation which it is proposed to suspend or extinguish easements, servitudes and other private rights
-  Temporary use of land and in relation to which it is proposed to temporarily suspend easements, servitudes and other private rights

16-329; 16-330; 16-331; 17-336; 17-337; 17-338; 17-338a; 17-339; 17-339a; 17-340; 17-345; 17-346; 17-347; 17-348; 17-349; 17-350; 17-351; 17-352; 17-353; 17-354; 17-355; 17-356; 17-357; 17-358; 17-359; 17-360; 17-361; 17-362; 17-363; 17-364

17-332; 17-333; 17-334; 17-341; 17-342; 17-343; 17-344



Layers: Layers: 2532; IPR: 2022  
 Base map: Reproduced from Ordnance Survey digital map data © Crown copyright 2021. All rights reserved. License number 0100001023



APFP Regulation: 5(2)(i)	Application Doc No. C2.2_B
Ref: 21005129_LP-017_B	Date: 13/10/2023
Drawn by: AL	Checked by: IM

**Land Plans**  
 Sheet 17 of 19  
 Revision B

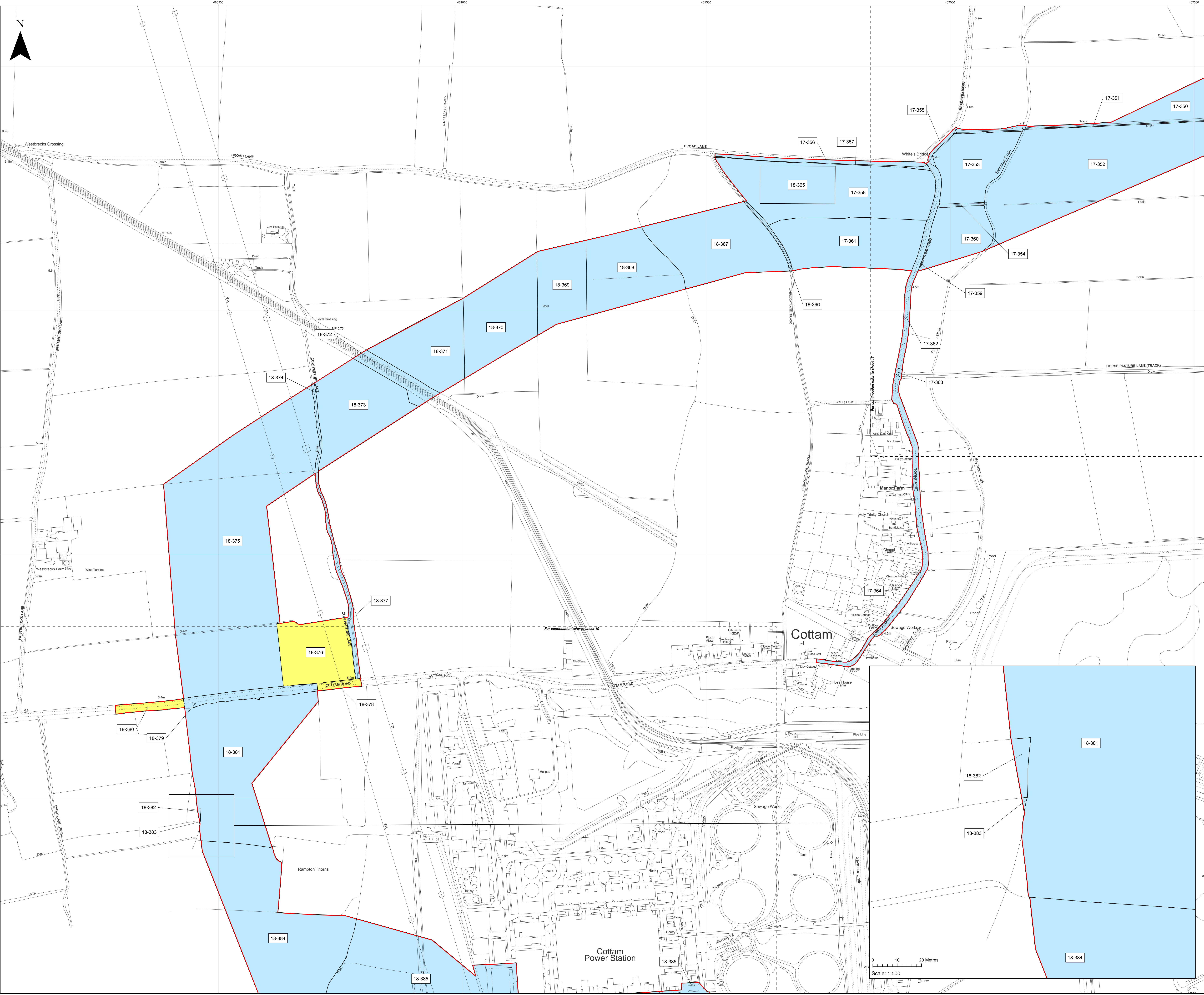
**COTTAM SOLAR PROJECT**



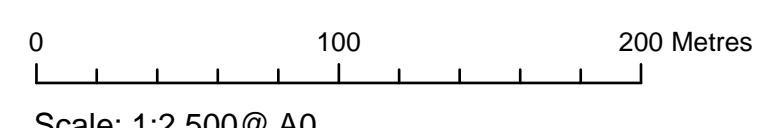
**Key**

- Order Limits
- New rights (including restrictions) to be compulsorily acquired and temporary use of land and in relation which it is proposed to suspend or extinguish easements, servitudes and other private rights
- Temporary use of land and in relation to which it is proposed to temporarily suspend easements, servitudes and other private rights

18-376; 18-378; 18-380



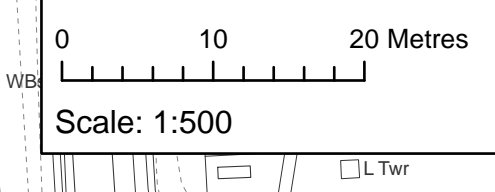
Layers: Layers: 2322 IPR 2022  
 Base map: Reproduced from Ordnance Survey digital map data © Crown copyright 2021. All rights reserved. License number 0100001673



APFP Regulation: 5(2)(i)	Application Doc No. C2.2_B
Ref: 21005129_LP-018_B	Date: 13/10/2023
Drawn by: AL	Checked by: IM

**Land Plans**  
 Sheet 18 of 19  
 Revision B

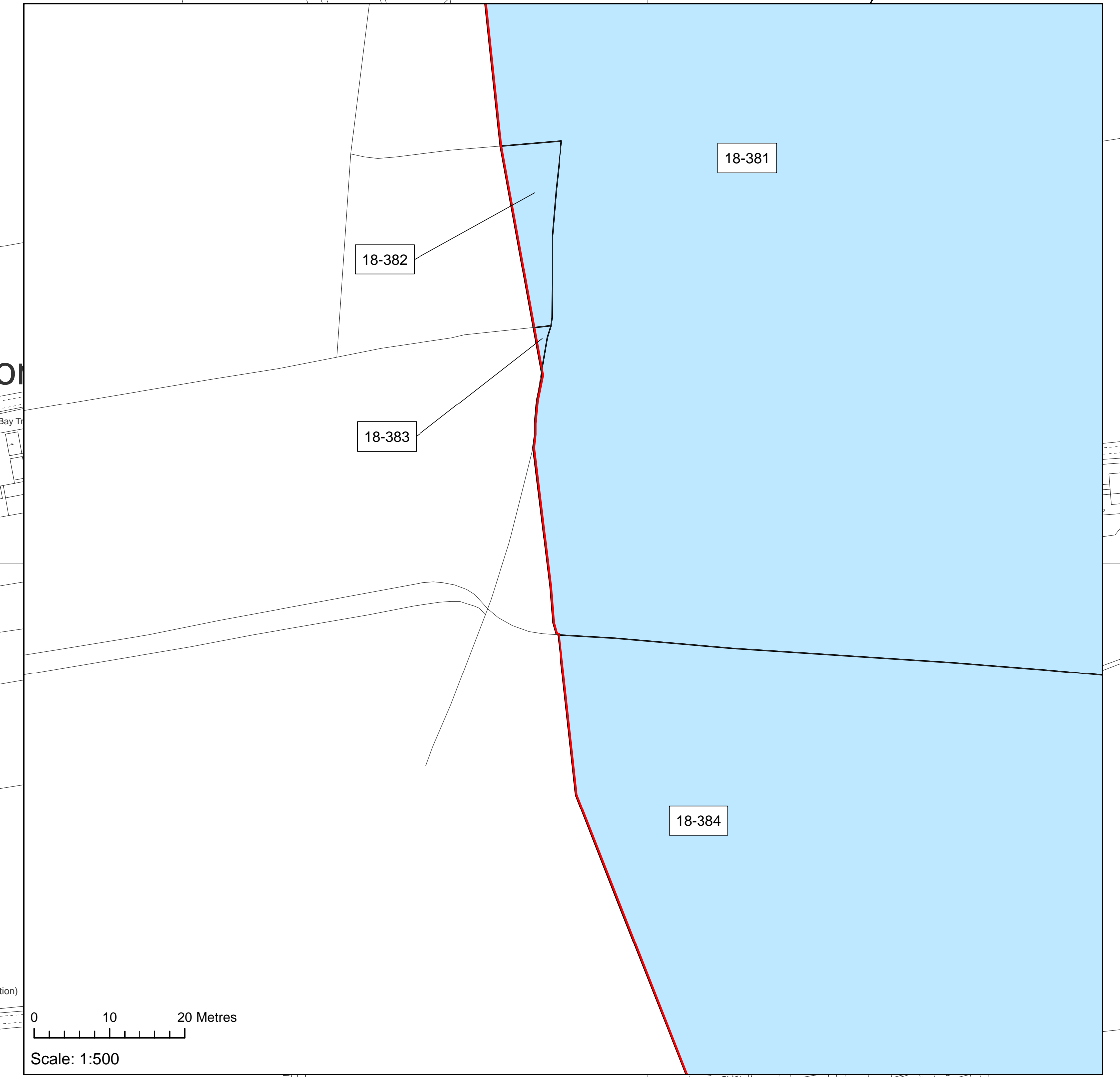
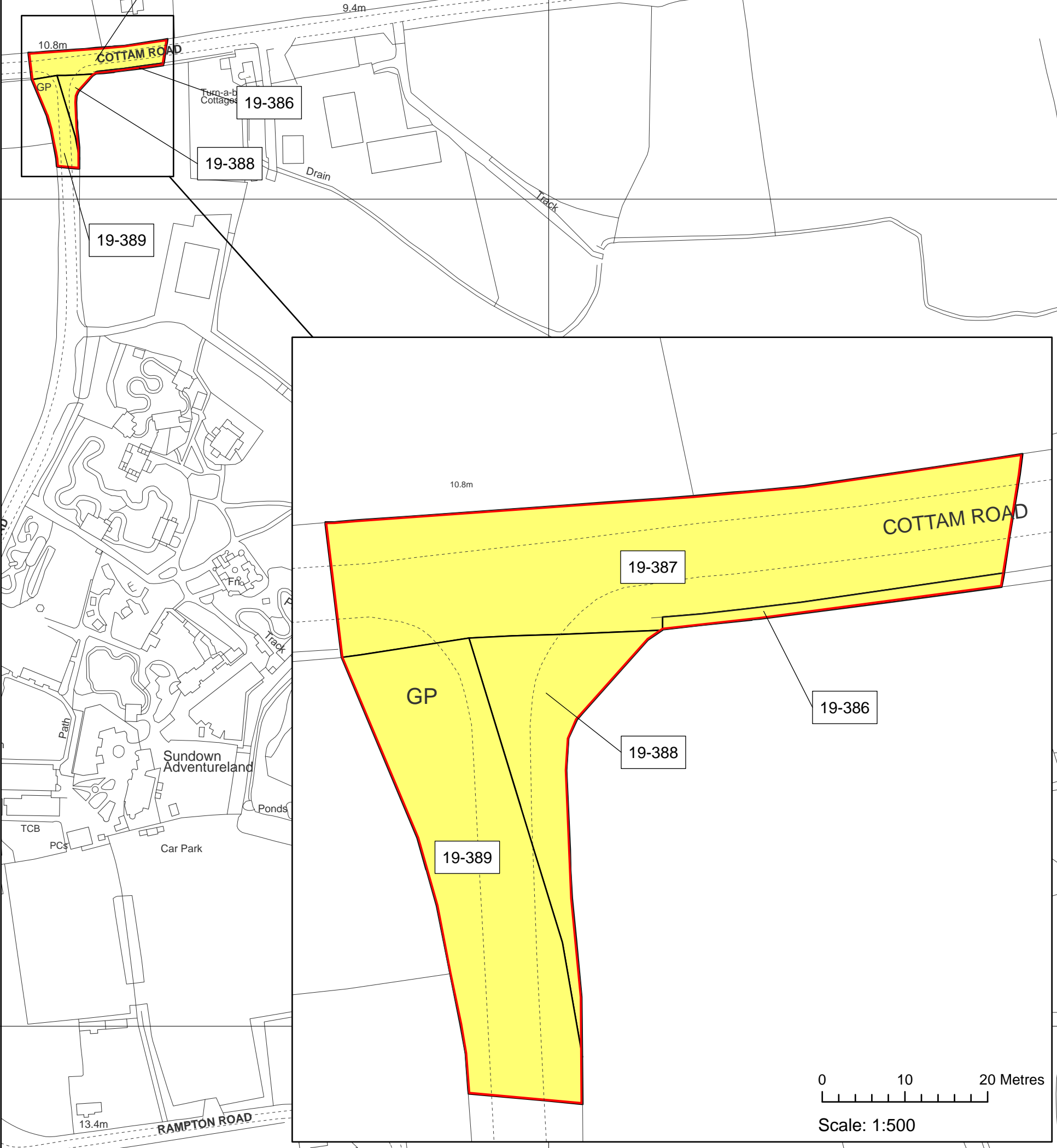
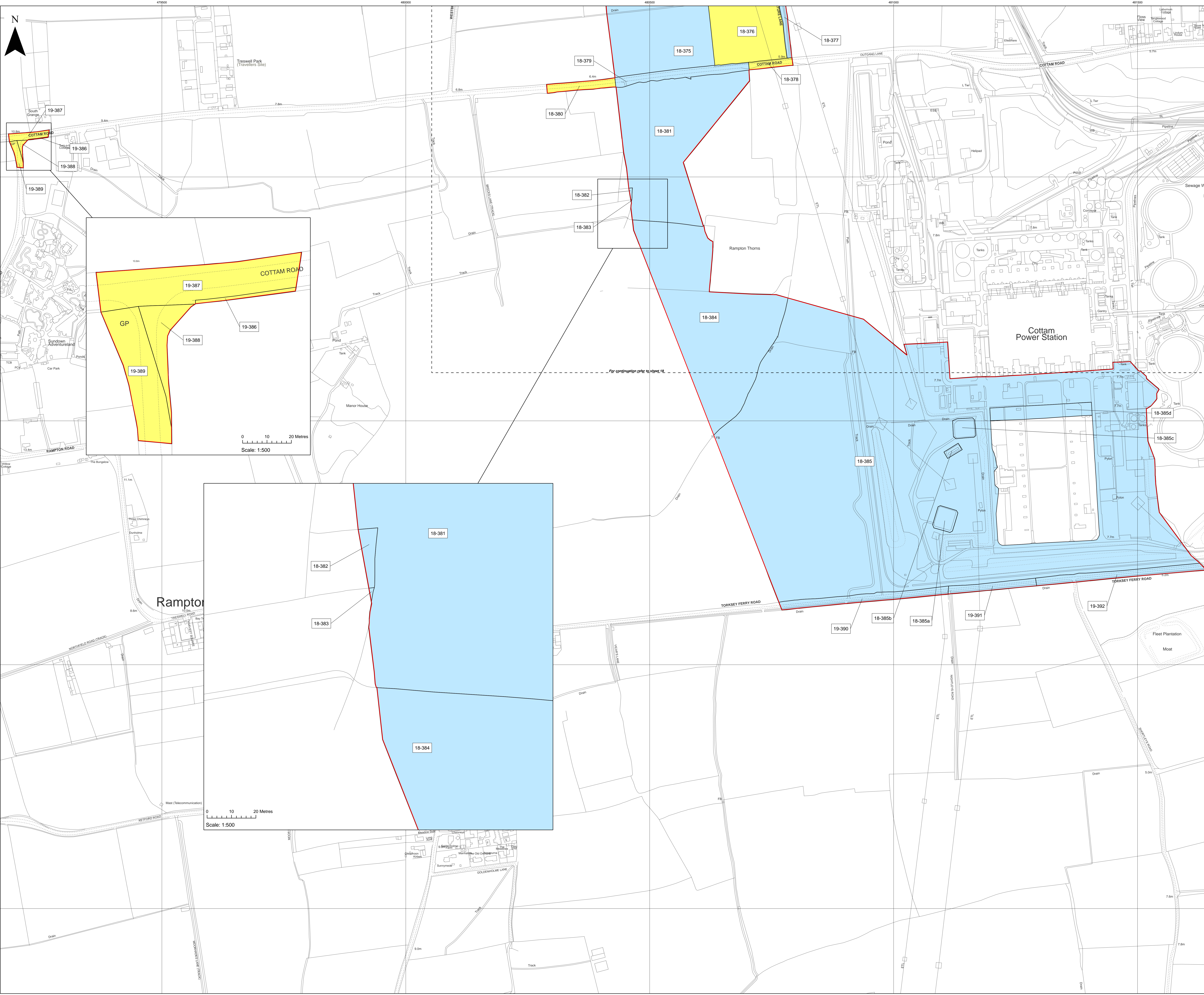
**COTTAM SOLAR PROJECT**



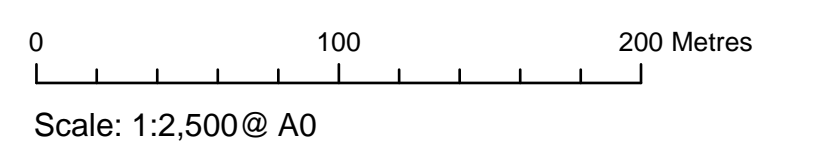


**Key**

- Order Limits
- New rights (including restrictions) to be compulsorily acquired and temporary use of land and in relation which it is proposed to suspend or extinguish easements, servitudes and other private rights  
18-375; 18-377; 18-379; 18-381; 18-382; 18-383; 18-384; 18-385; 18-385a; 18-385b; 18-385c; 18-385d; 19-390; 19-391; 19-392
- Temporary use of land and in relation to which it is proposed to temporarily suspend easements, servitudes and other private rights  
18-376; 18-378; 18-380; 19-386; 19-387; 19-388; 19-389



Layers: Layers: 2532; IPR: 2022  
Base map: Reproduced from Ordnance Survey digital map data © Crown copyright 2021. All rights reserved. License number 0100001673



APFP Regulation: 5(2)(i)	Application Doc No. C2.2_B
Ref: 21005129_LP-019_B	Date: 13/10/2023
Drawn by: AL	Checked by: IM

**Land Plans**  
Sheet 19 of 19  
Revision B

**COTTAM SOLAR PROJECT**